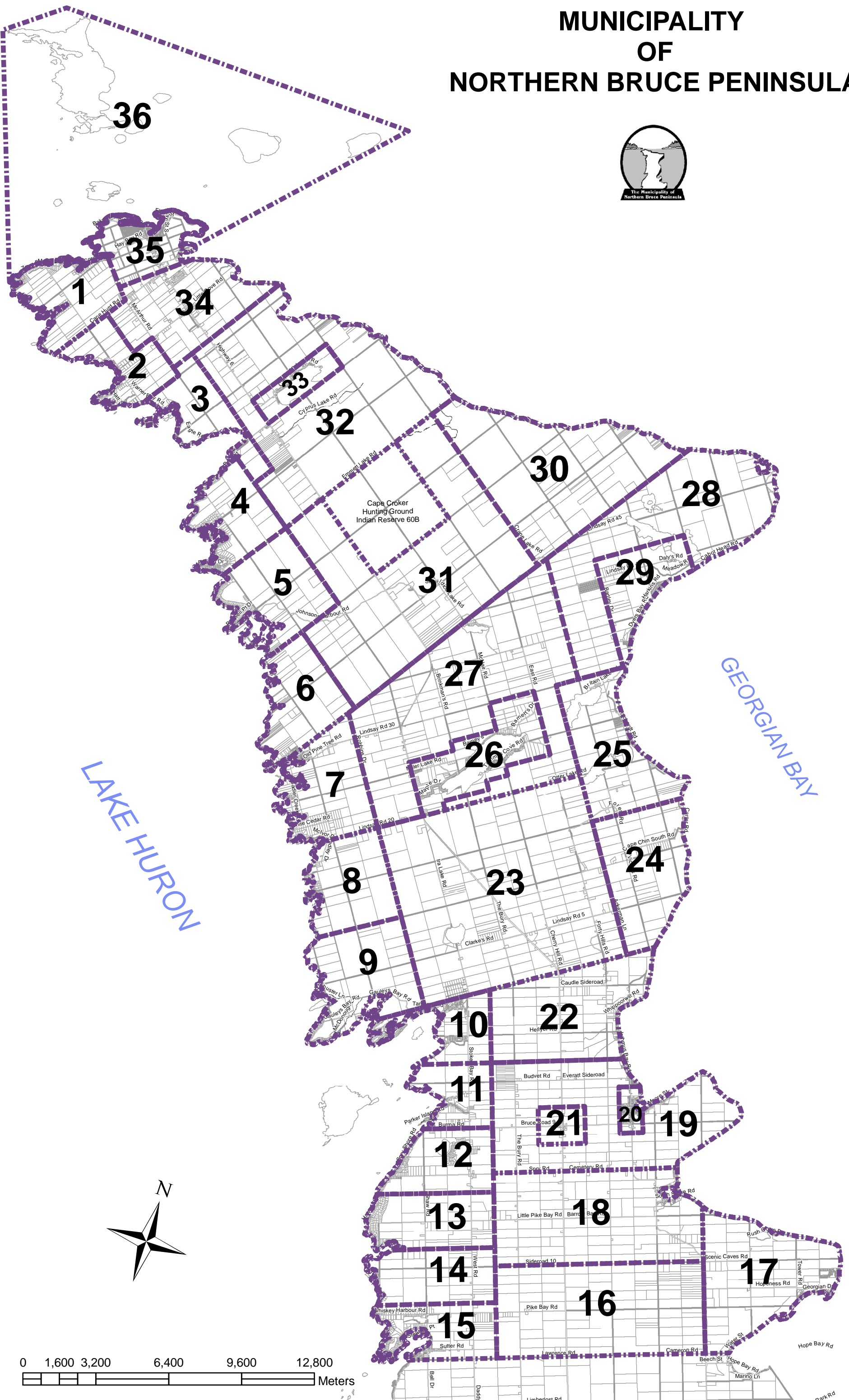
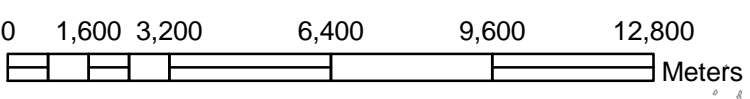



MUNICIPALITY OF NORTHERN BRUCE PENINSULA



LAKE HURON

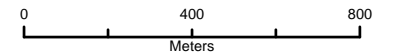
GEORGIAN BAY



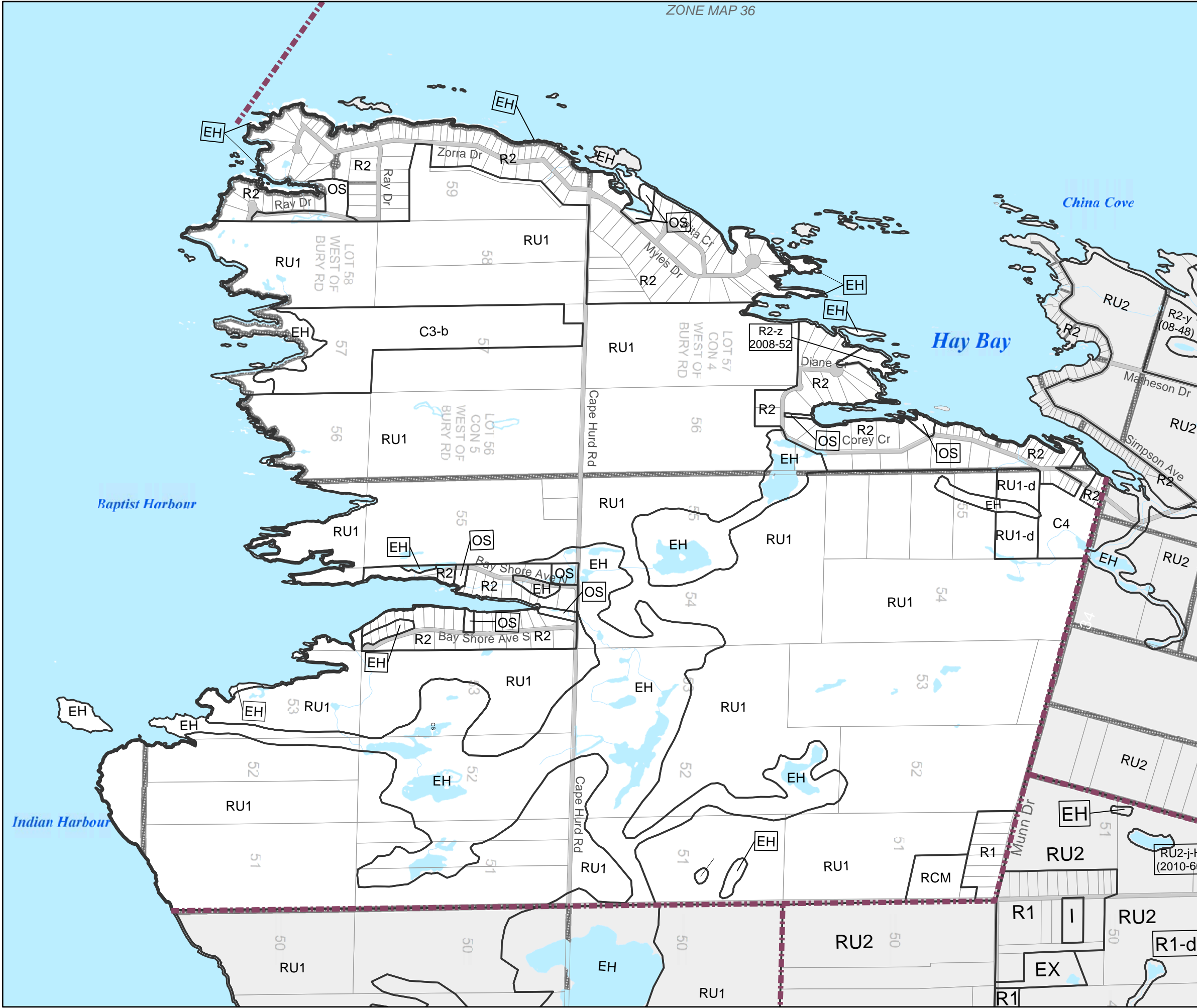


MUNICIPALITY OF NORTHERN BRUCE PENINSULA

ZONE MAP 1



SCALE 1:18000



- RU1 GENERAL RURAL
- RU2 RESTRICTED RURAL
- R1 DETACHED RESIDENTIAL
- R2 RESORT RESIDENTIAL
- R3 SEMI-DETACHED/DUPLEX RESIDENTIAL
- R4 LOW DENSITY MULTIPLE FAMILY RESIDENTIAL
- R5 MEDIUM DENSITY MULTIPLE FAMILY RESIDENTIAL
- C1 BUSINESS DISTRICT COMMERCIAL
- C2 HAMLET COMMERCIAL
- C3 RESORT COMMERCIAL
- C4 TRAVEL TRAILER & COMMERCIAL CAMPGROUND
- RCM RURAL COMMERCIAL INDUSTRIAL
- HCM HIGHWAY COMMERCIAL INDUSTRIAL
- EX EXTRACTIVE INDUSTRIAL
- I INSTITUTIONAL
- OS GENERAL OPEN SPACE
- EH ENVIRONMENTAL HAZARD
- PD PLANNED DEVELOPMENT
- DC DEVELOPMENT CONTROL
- MIS MUNICIPAL INFRASTRUCTURE SERVICES

- CLASS 1 ROAD
- CLASS 2 ROAD
- PRIVATE ROAD
- UNOPEN ROAD ALLOWANCE
- BOUNDARY OF SCHEDULE

Note: All property shown on Schedule 'A' as 'DC' are located within the Niagara Escarpment Development control area and therefore are subject to Regulation 683-80.

Date Revised:	Housekeeping By-law Feb. 2005	January 2006		
Housekeeping By-law No. 2009-87	August 2010	October 2010	November 2010	
Roads renamed - By-law 2011-47	October 2011	December 2011	January 2012	
April 2012	May 2012	Nov 2012	May 2013	June 2014
Sept. 2014				
May 2015				

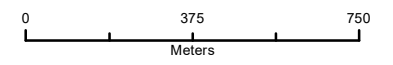
THIS IS SCHEDULE 'A' TO THE COMPREHENSIVE ZONING BY-LAW NO. 2002-54 PASSED THIS 28TH DAY OF OCTOBER, 2002.
 MAYOR Milt McIver
 CLERK Cathy Robins

Prepared by: County of Bruce Planning & Economic Development Department
 Date Printed: December, 2014



Municipality of Northern Bruce Peninsula

ZONE MAP 2



SCALE 1:17000



- RU1 General Rural
- RU2 Restricted Rural
- R1 Detached Residential
- R2 Resort Residential
- R3 Semi-Detached / Duplex Residential
- R4 Low Density Multiple Family Residential
- R5 Medium Density Multiple Family Residential
- C1 Business District Commercial
- C2 Hamlet Commercial
- C3 Resort Commercial
- C4 Travel Trailer & Commercial Campground
- RCM Rural Commercial Industrial
- HCM Highway Commercial Industrial
- EX Extractive Industrial
- I Institutional
- OS General Open Space
- EH Environmental Hazard
- PD Planned Development
- DC Development Control
- MIS Municipal Infrastructure Services

- Class 1 Road
- Class 2 Road
- Private Road
- Unopen Road Allowance
- Boundary of Schedule

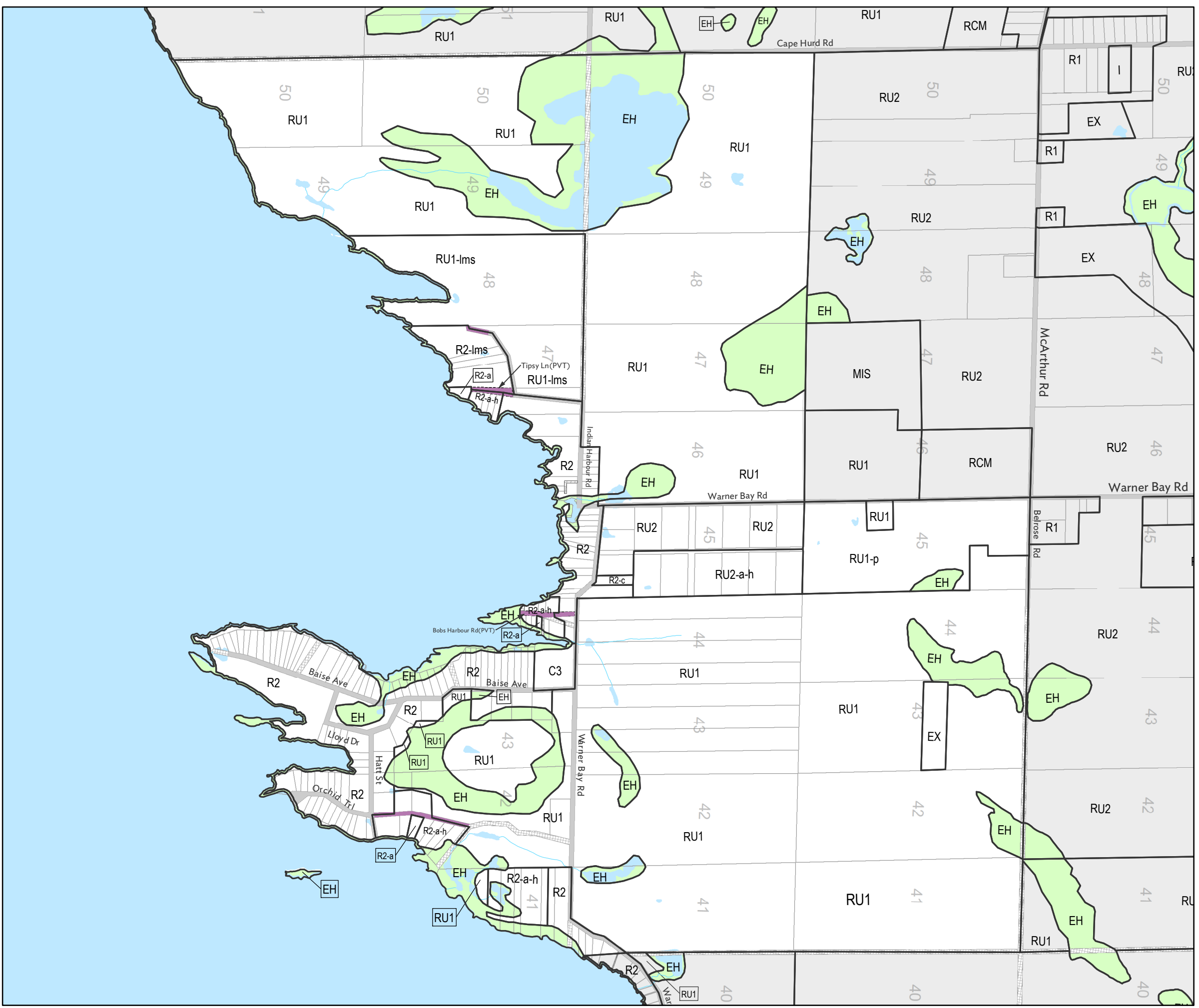
Note: All property shown on Schedule 'A' as "DC" are located within the Niagara Escarpment Development control area and therefore are subject to Regulation 683-80.

Date Revised:	Housekeeping By-law Feb. 2005	January 2006	
	Housekeeping By-law No. 2009-87	August 2010	October 2010
	Roads renamed - By-law 2011-47	October 2011	December 2011
	April 2012	May 2012	Nov 2012
	May 2013	June 2014	Sept. 2014
	May 2015	Sept. 2015	Oct. 2015

This is Schedule 'A' to the comprehensive zoning by-law NO. 2002-54 passed this 28th day of October, 2002.

Mayor Milt McIver
Clerk Cathy Robins

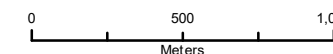
Prepared by: County of Bruce Planning & Development
Date Printed: June 19, 2019





Municipality of Northern Bruce Peninsula

ZONE MAP 3



SCALE 1:25000



- RU1 General Rural
- RU2 Restricted Rural
- R1 Detached Residential
- R2 Resort Residential
- R3 Semi-Detached / Duplex Residential
- R4 Low Density Multiple Family Residential
- R5 Medium Density Multiple Family Residential
- C1 Business District Commercial
- C2 Hamlet Commercial
- C3 Resort Commercial
- C4 Travel Trailer & Commercial Campground
- RCM Rural Commercial Industrial
- HCM Highway Commercial Industrial
- EX Extractive Industrial
- I Institutional
- OS General Open Space
- EH Environmental Hazard
- PD Planned Development
- DC Development Control
- MIS Municipal Infrastructure Services

- Class 1 Road
- Class 2 Road
- Private Road
- Unopen Road Allowance
- Boundary of Schedule

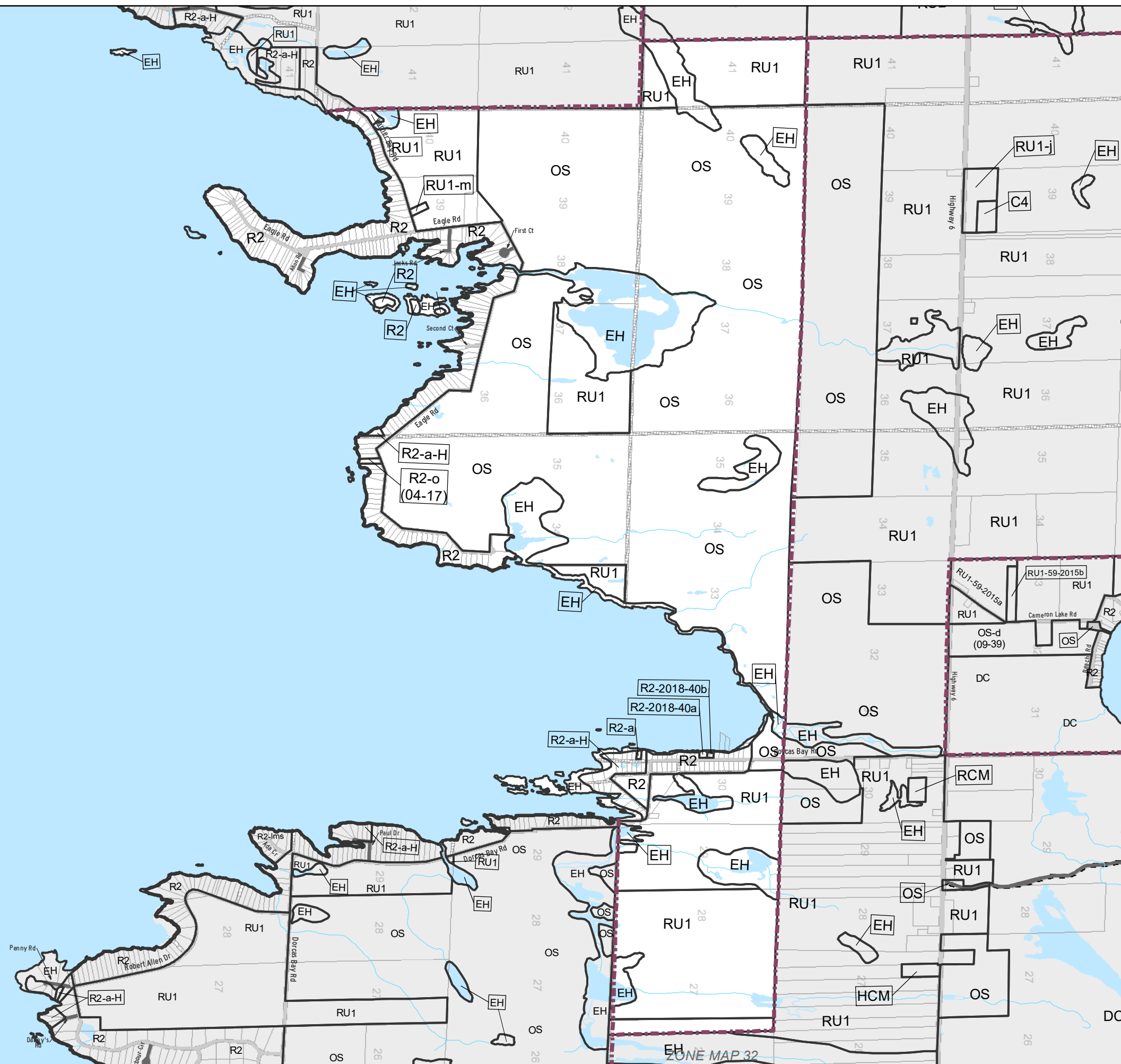
Note: All property shown on Schedule 'A' as "DC" are located within the Niagara Escarpment Development control area and therefore are subject to Regulation 683-80.

Date Revised:	Housekeeping By-law Feb. 2005	January 2006	
Housekeeping By-law No. 2009-87	August 2010	October 2010	November 2010
Roads renamed - By-law 2011-47	October 2011	December 2011	January 2012
April 2012	May 2012	Nov 2012	May 2013
			June 2014
			Sept. 2014
May 2015	Sept. 2015	Oct. 2015	

This is Schedule 'A' to the comprehensive zoning by-law NO. 2002-54 passed this 28th day of October, 2002.

Mayor Milt McIver
Clerk Cathy Robins

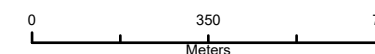
Prepared by: County of Bruce Planning & Development
Date Printed: December 3, 2018



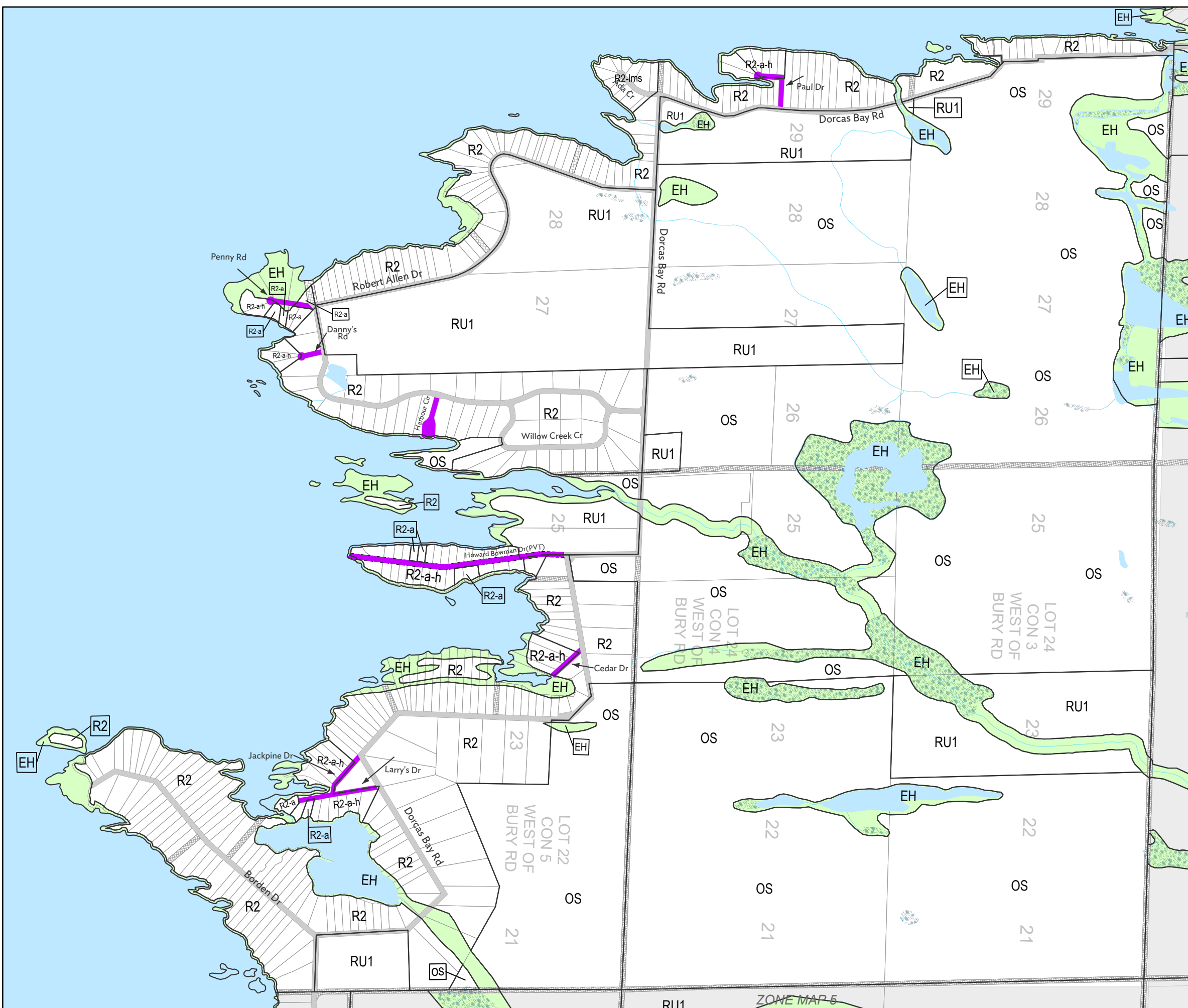


Municipality of Northern Bruce Peninsula

ZONE MAP 4



SCALE 1:15000



- RU1 General Rural
- RU2 Restricted Rural
- R1 Detached Residential
- R2 Resort Residential
- R3 Semi-Detached / Duplex Residential
- R4 Low Density Multiple Family Residential
- R5 Medium Density Multiple Family Residential
- C1 Business District Commercial
- C2 Hamlet Commercial
- C3 Resort Commercial
- C4 Travel Trailer & Commercial Campground
- RCM Rural Commercial Industrial
- HCM Highway Commercial Industrial
- EX Extractive Industrial
- I Institutional
- OS General Open Space
- EH Environmental Hazard
- PD Planned Development
- DC Development Control
- MIS Municipal Infrastructure Services

- EH - Environmental Hazard
- Class 1 Road
- Class 2 Road
- Private Road
- Unopen Road Allowance

Note: All property shown on Schedule 'A' as "DC" are located within the Niagara Escarpment Development control area and therefore are subject to Regulation 683-80.

Date Revised:	Housekeeping By-law Feb. 2005	January 2006	
Housekeeping By-law No. 2009-87	August 2010	October 2010	November 2010
Roads renamed - By-law 2011-47	October 2011	December 2011	January 2012
April 2012	May 2012	Nov 2012	May 2013
			June 2014
			Sept. 2014
May 2015	Sept. 2015	Oct. 2015	

This is Schedule 'A' to the comprehensive zoning By-law NO. 2002-54 passed this 28th day of October, 2002.

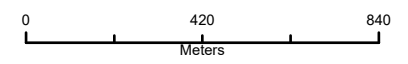
Mayor Milt McIver
Clerk Cathy Robins

Prepared by: County of Bruce Planning & Development
Date Printed: April 4, 2024

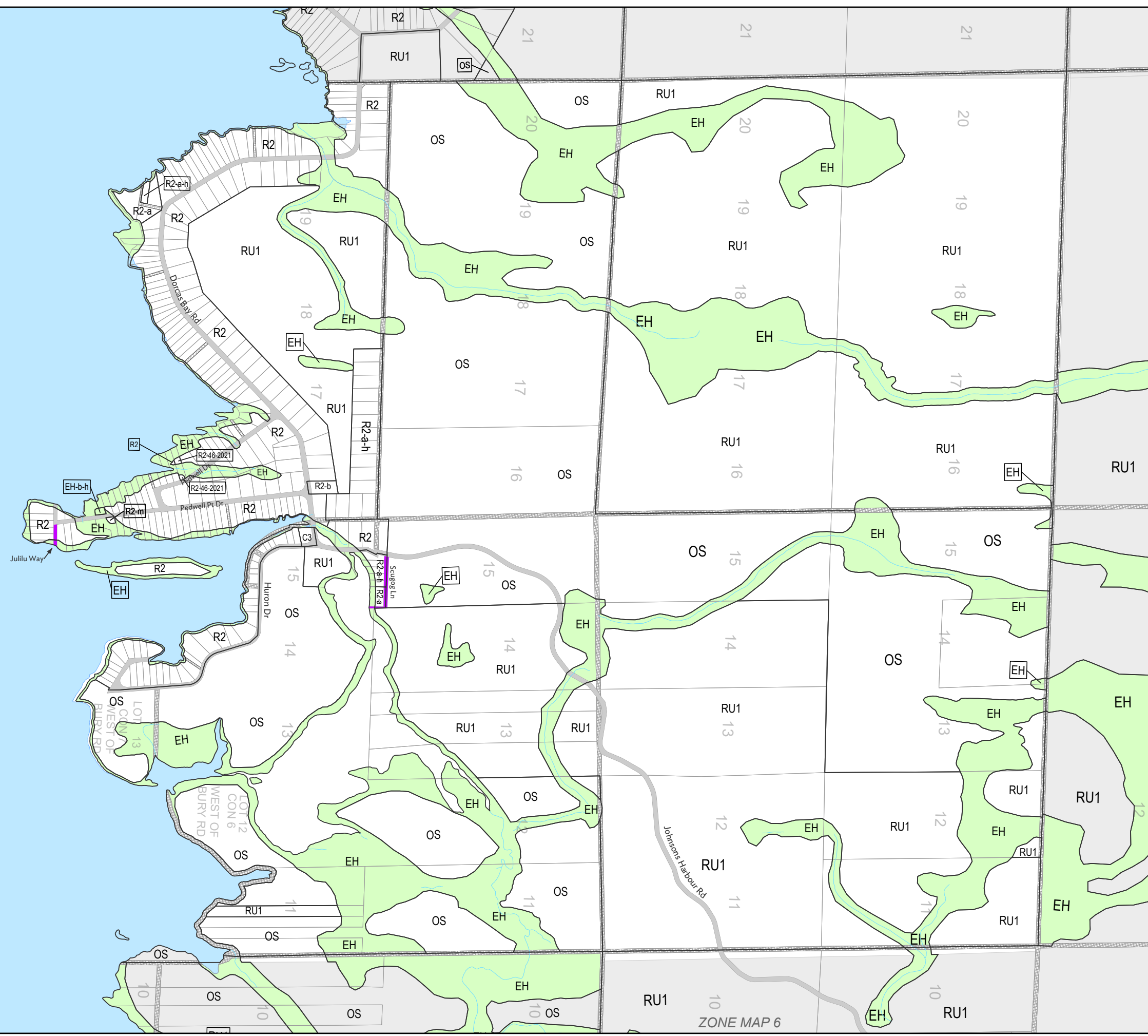


Municipality of Northern Bruce Peninsula

ZONE MAP 5



SCALE 1:18000



- RU1 General Rural
- RU2 Restricted Rural
- R1 Detached Residential
- R2 Resort Residential
- R3 Semi-Detached / Duplex Residential
- R4 Low Density Multiple Family Residential
- R5 Medium Density Multiple Family Residential
- C1 Business District Commercial
- C2 Hamlet Commercial
- C3 Resort Commercial
- C4 Travel Trailer & Commercial Campground
- RCM Rural Commercial Industrial
- HCM Highway Commercial Industrial
- EX Extractive Industrial
- I Institutional
- OS General Open Space
- EH Environmental Hazard
- PD Planned Development
- DC Development Control
- MIS Municipal Infrastructure Services

- EH - Environmental Hazard
- Class 1 Road
- Class 2 Road
- Private Road
- Unopen Road Allowance

Note: All property shown on Schedule 'A' as "DC" are located within the Niagara Escarpment Development control area and therefore are subject to Regulation 683-80.

Date Revised:	Housekeeping By-law Feb. 2005	January 2006	
Housekeeping By-law No. 2009-87	August 2010	October 2010	November 2010
Roads renamed - By-law 2011-47	October 2011	December 2011	January 2012
April 2012	May 2012	Nov 2012	May 2013
			June 2014
			Sept. 2014
May 2015	Sept. 2015	Oct. 2015	

This is Schedule 'A' to the comprehensive zoning By-law NO. 2002-54 passed this 28th day of October, 2002.

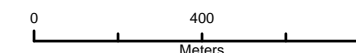
Mayor Milt McIver
Clerk Cathy Robins

Prepared by: County of Bruce Planning & Development
Date Printed: October 14, 2021



MUNICIPALITY OF NORTHERN BRUCE PENINSULA

ZONE MAP 6



SCALE 1:18000



- RU1 GENERAL RURAL
- RU2 RESTRICTED RURAL
- R1 DETACHED RESIDENTIAL
- R2 RESORT RESIDENTIAL
- R3 SEMI-DETACHED/DUPLEX RESIDENTIAL
- R4 LOW DENSITY MULTIPLE FAMILY RESIDENTIAL
- R5 MEDIUM DENSITY MULTIPLE FAMILY RESIDENTIAL
- C1 BUSINESS DISTRICT COMMERCIAL
- C2 HAMLET COMMERCIAL
- C3 RESORT COMMERCIAL
- C4 TRAVEL TRAILER & COMMERCIAL CAMPGROUND
- RCM RURAL COMMERCIAL INDUSTRIAL
- HCM HIGHWAY COMMERCIAL INDUSTRIAL
- EX EXTRACTIVE INDUSTRIAL
- I INSTITUTIONAL
- OS GENERAL OPEN SPACE
- EH ENVIRONMENTAL HAZARD
- PD PLANNED DEVELOPMENT
- DC DEVELOPMENT CONTROL
- MIS MUNICIPAL INFRASTRUCTURE SERVICES

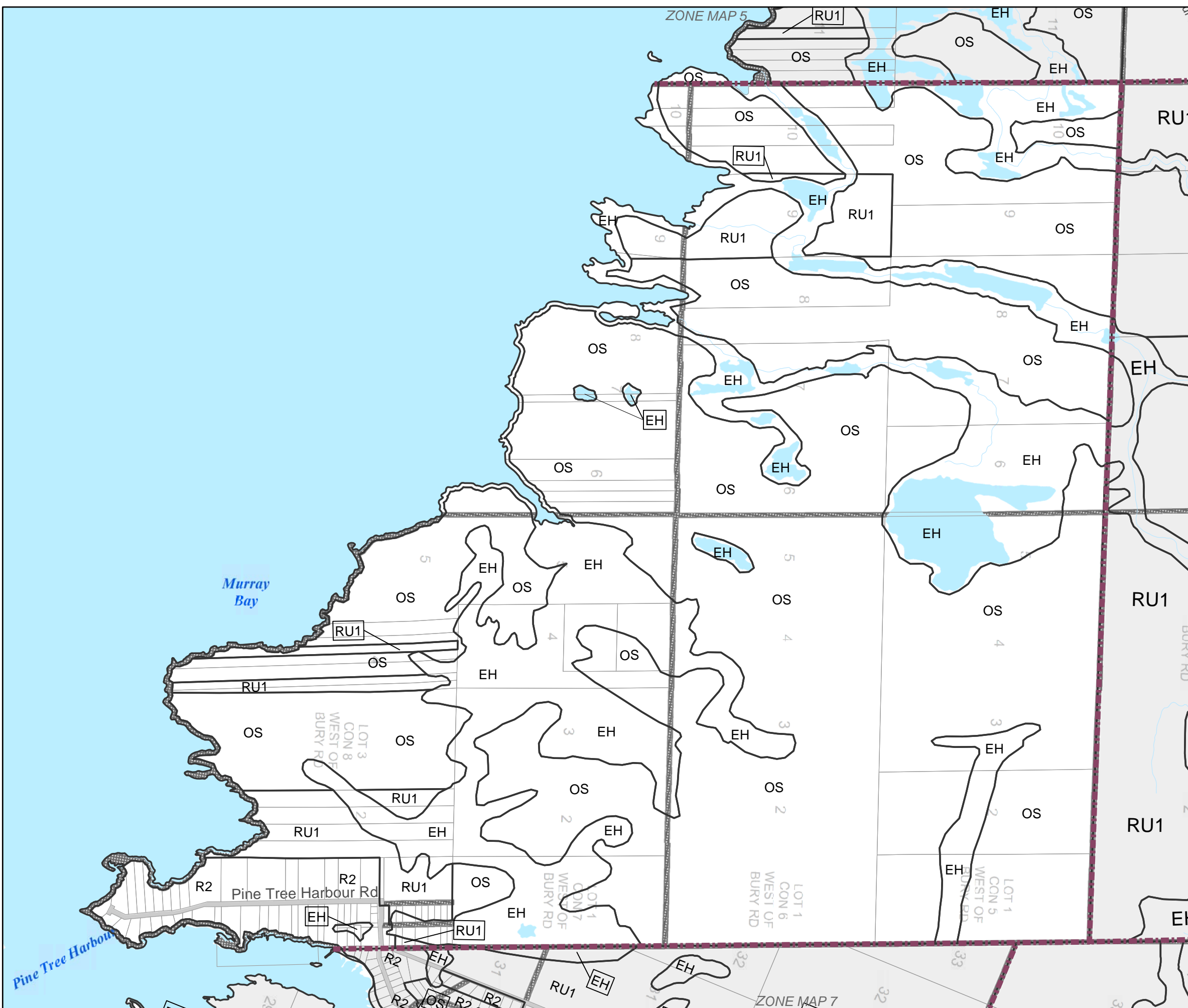
- CLASS 1 ROAD
- CLASS 2 ROAD
- PRIVATE ROAD
- UNOPEN ROAD ALLOWANCE
- BOUNDARY OF SCHEDULE

Note: All property shown on Schedule 'A' as 'DC' are located within the Niagara Escarpment Development control area and therefore are subject to Regulation 683-80.

Date Revised:	Housekeeping By-law Feb. 2005	January 2006	
Housekeeping By-law No. 2009-87	August 2010	October 2010	November 2010
Roads renamed - By-law 2011-47	October 2011	December 2011	January 2012
April 2012	May 2012	Nov 2012	May 2013
			June 2014
			Sept. 2014
			May 2015

THIS IS SCHEDULE 'A' TO THE COMPREHENSIVE ZONING BY-LAW NO. 2002-54 PASSED THIS 28TH DAY OF OCTOBER, 2002.
 MAYOR Milt McIver
 CLERK Cathy Robins

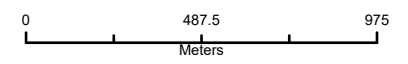
Prepared by: County of Bruce Planning & Economic Development Department
 Date Printed: December, 2014



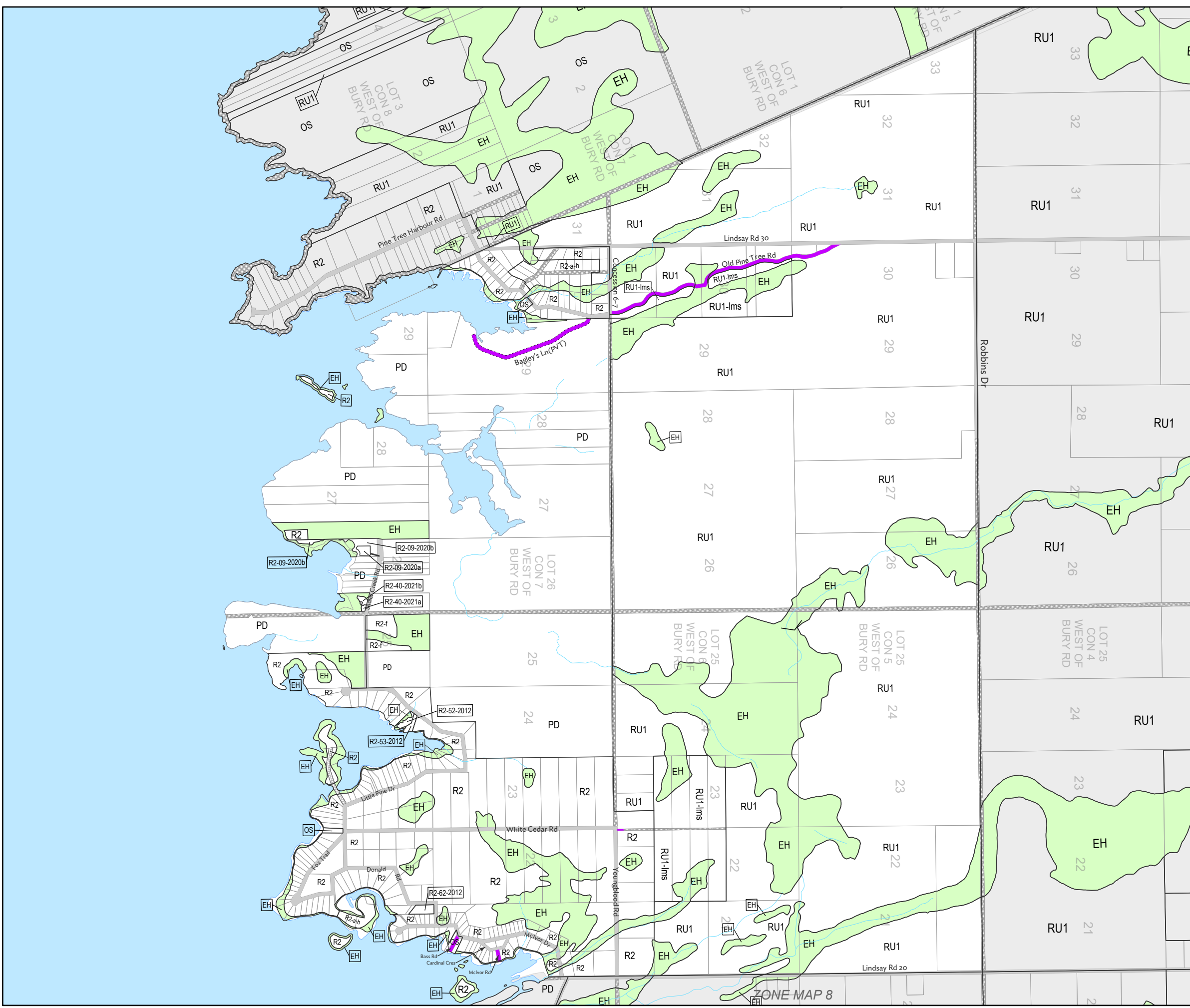


Municipality of Northern Bruce Peninsula

ZONE MAP 7



SCALE 1:21000



- RU1 General Rural
- RU2 Restricted Rural
- R1 Detached Residential
- R2 Resort Residential
- R3 Semi-Detached / Duplex Residential
- R4 Low Density Multiple Family Residential
- R5 Medium Density Multiple Family Residential
- C1 Business District Commercial
- C2 Hamlet Commercial
- C3 Resort Commercial
- C4 Travel Trailer & Commercial Campground
- RCM Rural Commercial Industrial
- HCM Highway Commercial Industrial
- EX Extractive Industrial
- I Institutional
- OS General Open Space
- EH Environmental Hazard
- PD Planned Development
- DC Development Control
- MIS Municipal Infrastructure Services

- EH - Environmental Hazard
- Class 1 Road
- Class 2 Road
- Private Road
- Unopen Road Allowance

Note: All property shown on Schedule 'A' as "DC" are located within the Niagara Escarpment Development control area and therefore are subject to Regulation 683-80.

Date Revised:	Housekeeping By-law Feb. 2005	January 2006	
Housekeeping By-law No. 2009-87	August 2010	October 2010	November 2010
Roads renamed - By-law 2011-47	October 2011	December 2011	January 2012
April 2012	May 2012	Nov 2012	May 2013
			June 2014
			Sept. 2014
May 2015	Sept. 2015	Oct. 2015	

This is Schedule 'A' to the comprehensive zoning By-law NO. 2002-54 passed this 28th day of October, 2002.

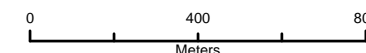
Mayor Milt McIver
Clerk Cathy Robins

Prepared by: County of Bruce Planning & Development
Date Printed: May 27, 2022



MUNICIPALITY OF NORTHERN BRUCE PENINSULA

ZONE MAP 8



SCALE 1:18000



- RU1 GENERAL RURAL
- RU2 RESTRICTED RURAL
- R1 DETACHED RESIDENTIAL
- R2 RESORT RESIDENTIAL
- R3 SEMI-DETACHED/DUPLEX RESIDENTIAL
- R4 LOW DENSITY MULTIPLE FAMILY RESIDENTIAL
- R5 MEDIUM DENSITY MULTIPLE FAMILY RESIDENTIAL
- C1 BUSINESS DISTRICT COMMERCIAL
- C2 HAMLET COMMERCIAL
- C3 RESORT COMMERCIAL
- C4 TRAVEL TRAILER & COMMERCIAL CAMPGROUND
- RCM RURAL COMMERCIAL INDUSTRIAL
- HCM HIGHWAY COMMERCIAL INDUSTRIAL
- EX EXTRACTIVE INDUSTRIAL
- I INSTITUTIONAL
- OS GENERAL OPEN SPACE
- EH ENVIRONMENTAL HAZARD
- PD PLANNED DEVELOPMENT
- DC DEVELOPMENT CONTROL
- MIS MUNICIPAL INFRASTRUCTURE SERVICES

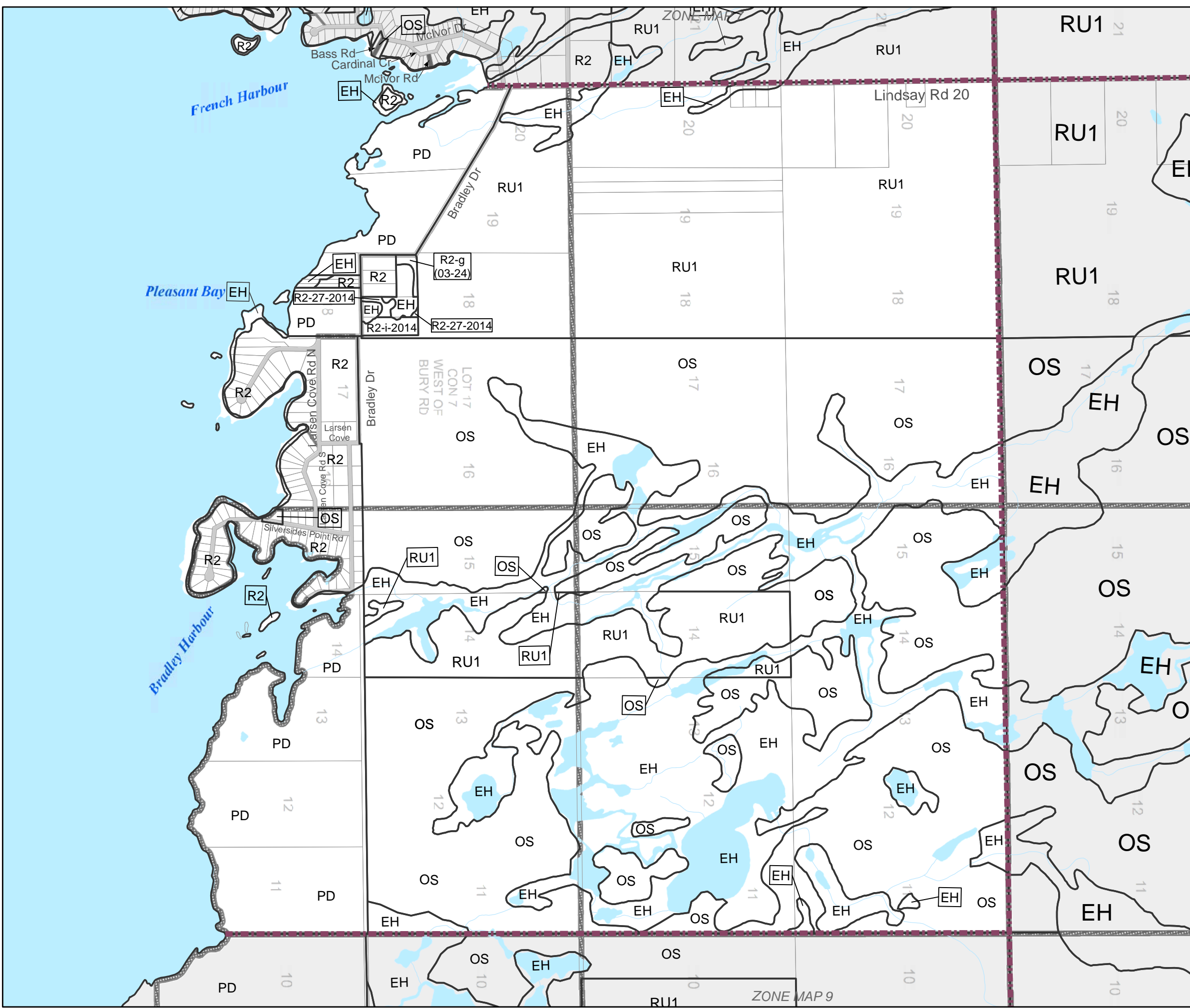
- CLASS 1 ROAD
- CLASS 2 ROAD
- PRIVATE ROAD
- UNOPEN ROAD ALLOWANCE
- BOUNDARY OF SCHEDULE

Note: All property shown on Schedule 'A' as 'DC' are located within the Niagara Escarpment Development control area and therefore are subject to Regulation 683-80.

Date Revised:	Housekeeping By-law Feb. 2005	January 2006	
Housekeeping By-law No. 2009-87	August 2010	October 2010	November 2010
Roads renamed - By-law 2011-47	October 2011	December 2011	January 2012
April 2012	May 2012	Nov 2012	May 2013
			June 2014
			Sept. 2014
			May 2015

THIS IS SCHEDULE 'A' TO THE COMPREHENSIVE ZONING BY-LAW NO. 2002-54 PASSED THIS 28TH DAY OF OCTOBER, 2002.
 MAYOR Milt McIver
 CLERK Cathy Robins

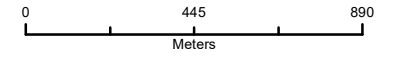
Prepared by: County of Bruce Planning & Economic Development Department
 Date Printed: December, 2014





Municipality of Northern Bruce Peninsula

ZONE MAP 9



SCALE 1:20000



- RU1 General Rural
- RU2 Restricted Rural
- R1 Detached Residential
- R2 Resort Residential
- R3 Semi-Detached / Duplex Residential
- R4 Low Density Multiple Family Residential
- R5 Medium Density Multiple Family Residential
- C1 Business District Commercial
- C2 Hamlet Commercial
- C3 Resort Commercial
- C4 Travel Trailer & Commercial Campground
- RCM Rural Commercial Industrial
- HCM Highway Commercial Industrial
- EX Extractive Industrial
- I Institutional
- OS General Open Space
- EH Environmental Hazard
- PD Planned Development
- DC Development Control
- MIS Municipal Infrastructure Services

- Class 1 Road
- Class 2 Road
- Private Road
- Unopen Road Allowance
- Boundary of Schedule

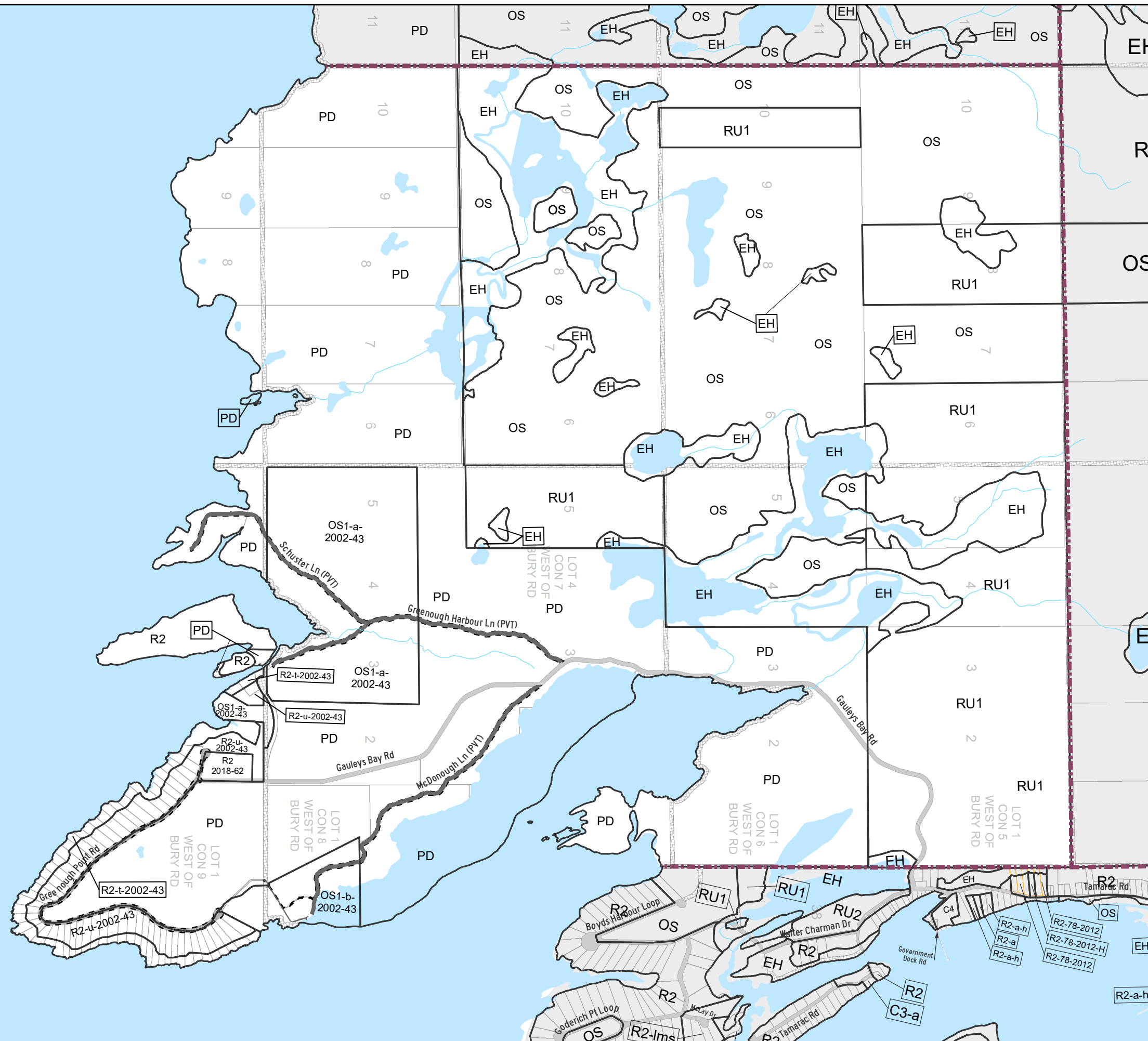
Note: All property shown on Schedule 'A' as "DC" are located within the Niagara Escarpment Development control area and therefore are subject to Regulation 683-80.

Date Revised:	Housekeeping By-law Feb. 2005	January 2006		
Housekeeping By-law No. 2009-87	August 2010	October 2010	November 2010	
Roads renamed - By-law 2011-47	October 2011	December 2011	January 2012	
April 2012	May 2012	Nov 2012	May 2013	June 2014
May 2015	Sept. 2015	Oct. 2015		

This is Schedule 'A' to the comprehensive zoning by-law NO. 2002-54 passed this 28th day of October, 2002.

Mayor Milt McIver
Clerk Cathy Robins

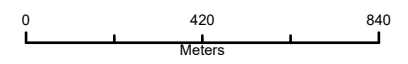
Prepared by: County of Bruce Planning & Development
Date Printed: September 26, 2018



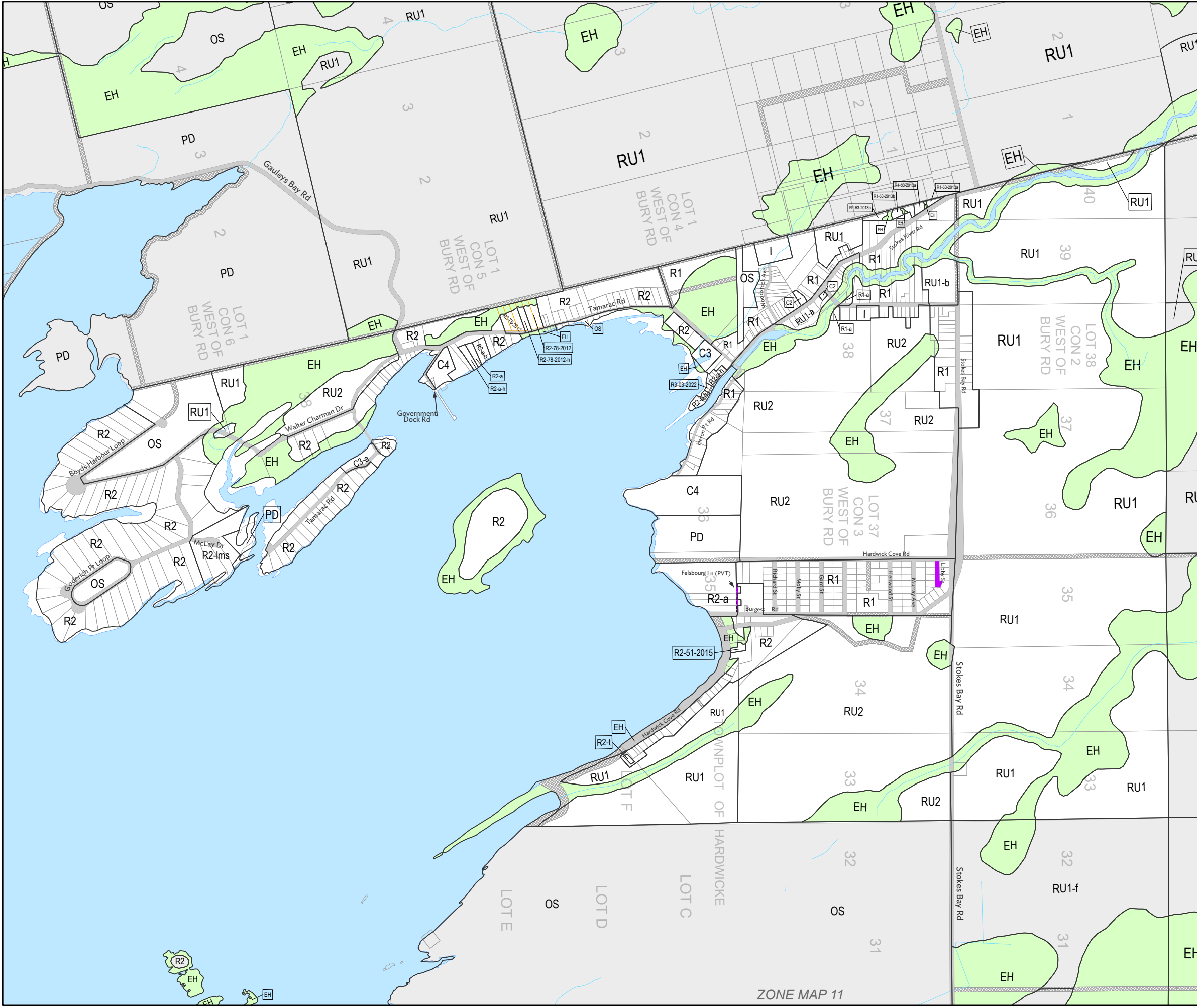


Municipality of Northern Bruce Peninsula

ZONE MAP 10



SCALE 1:18000



- RU1 General Rural
- RU2 Restricted Rural
- R1 Detached Residential
- R2 Resort Residential
- R3 Semi-Detached / Duplex Residential
- R4 Low Density Multiple Family Residential
- R5 Medium Density Multiple Family Residential
- C1 Business District Commercial
- C2 Hamlet Commercial
- C3 Resort Commercial
- C4 Travel Trailer & Commercial Campground
- RCM Rural Commercial Industrial
- HCM Highway Commercial Industrial
- EX Extractive Industrial
- I Institutional
- OS General Open Space
- EH Environmental Hazard
- PD Planned Development
- DC Development Control
- MIS Municipal Infrastructure Services

- EH - Environmental Hazard
- Class 1 Road
- Class 2 Road
- Private Road
- Unopen Road Allowance

Note: All property shown on Schedule 'A' as "DC" are located within the Niagara Escarpment Development control area and therefore are subject to Regulation 683-80.

Date Revised:	Housekeeping By-law Feb. 2005	January 2006	
Housekeeping By-law No. 2009-87	August 2010	October 2010	November 2010
Roads renamed - By-law 2011-47	October 2011	December 2011	January 2012
April 2012	May 2012	Nov 2012	May 2013
			June 2014
			Sept. 2014
	May 2015	Sept. 2015	Oct. 2015

This is Schedule 'A' to the comprehensive zoning By-law NO. 2002-54 passed this 28th day of October, 2002.

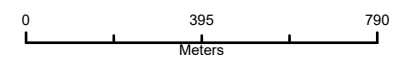
Mayor Milt McIver
Clerk Cathy Robins

Prepared by: County of Bruce Planning & Development
Date Printed: May 3, 2022



Municipality of Northern Bruce Peninsula

ZONE MAP 11



SCALE 1:17000



- RU1 General Rural
- RU2 Restricted Rural
- R1 Detached Residential
- R2 Resort Residential
- R3 Semi-Detached / Duplex Residential
- R4 Low Density Multiple Family Residential
- R5 Medium Density Multiple Family Residential
- C1 Business District Commercial
- C2 Hamlet Commercial
- C3 Resort Commercial
- C4 Travel Trailer & Commercial Campground
- RCM Rural Commercial Industrial
- HCM Highway Commercial Industrial
- EX Extractive Industrial
- I Institutional
- OS General Open Space
- EH Environmental Hazard
- PD Planned Development
- DC Development Control
- MIS Municipal Infrastructure Services

- EH - Environmental Hazard
- Class 1 Road
- Class 2 Road
- Private Road
- Unopen Road Allowance

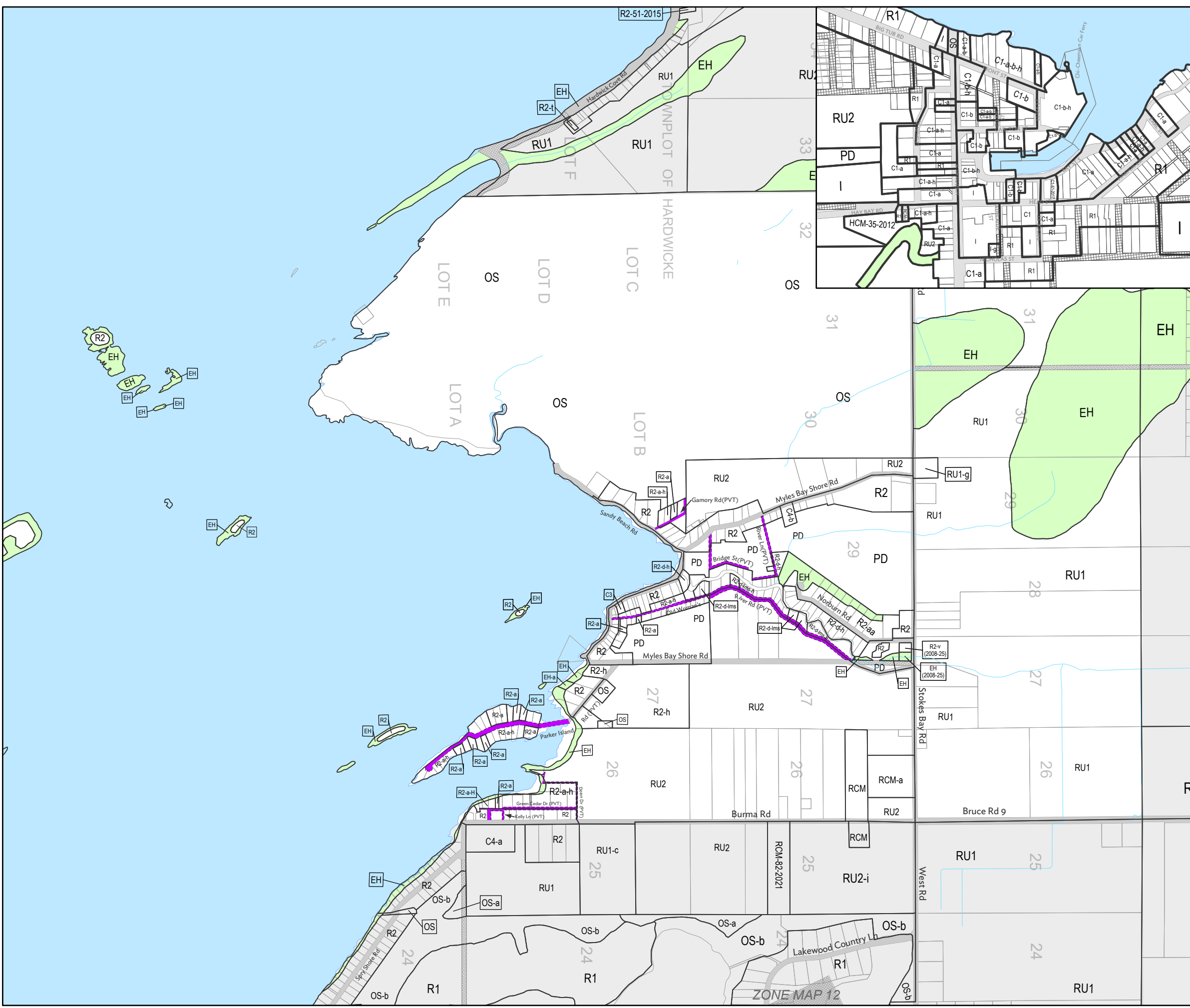
Note: All property shown on Schedule 'A' as "DC" are located within the Niagara Escarpment Development control area and therefore are subject to Regulation 683-80.

Date Revised:	Housekeeping By-law Feb. 2005	January 2006	
Housekeeping By-law No. 2009-87	August 2010	October 2010	November 2010
Roads renamed - By-law 2011-47	October 2011	December 2011	January 2012
April 2012	May 2012	Nov 2012	May 2013
			June 2014
			Sept. 2014
May 2015	Sept. 2015	Oct. 2015	

This is Schedule 'A' to the comprehensive zoning By-law NO. 2002-54 passed this 28th day of October, 2002.

Mayor Milt McIver
Clerk Cathy Robins

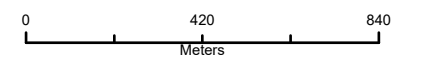
Prepared by: County of Bruce Planning & Development
Date Printed: July 13, 2022





Municipality of Northern Bruce Peninsula

ZONE MAP 12



SCALE 1:18000



- RU1 General Rural
- RU2 Restricted Rural
- R1 Detached Residential
- R2 Resort Residential
- R3 Semi-Detached / Duplex Residential
- R4 Low Density Multiple Family Residential
- R5 Medium Density Multiple Family Residential
- C1 Business District Commercial
- C2 Hamlet Commercial
- C3 Resort Commercial
- C4 Travel Trailer & Commercial Campground
- RCM Rural Commercial Industrial
- HCM Highway Commercial Industrial
- EX Extractive Industrial
- I Institutional
- OS General Open Space
- EH Environmental Hazard
- PD Planned Development
- DC Development Control
- MIS Municipal Infrastructure Services

- EH - Environmental Hazard
- Class 1 Road
- Class 2 Road
- Private Road
- Unopen Road Allowance

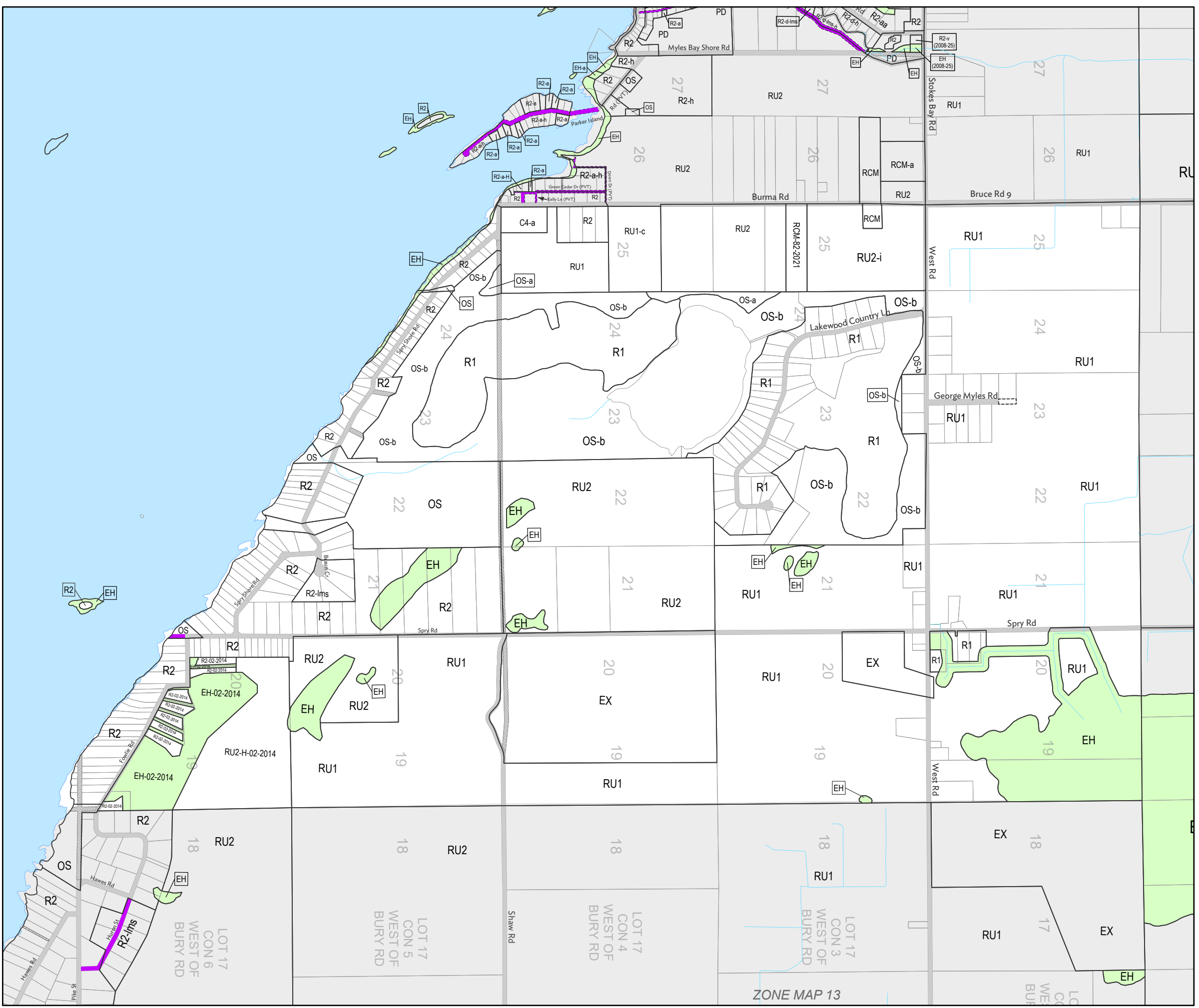
Note: All property shown on Schedule 'A' as "DC" are located within the Niagara Escarpment Development control area and therefore are subject to Regulation 683-80.

Date Revised:	Housekeeping By-law Feb. 2005	January 2006	
Housekeeping By-law No. 2009-87	August 2010	October 2010	November 2010
Roads renamed - By-law 2011-47	October 2011	December 2011	January 2012
April 2012	May 2012	Nov 2012	May 2013
			June 2014
			Sept. 2014
May 2015	Sept. 2015	Oct. 2015	

This is Schedule 'A' to the comprehensive zoning By-law NO. 2002-54 passed this 28th day of October, 2002.

Mayor Milt McIver
Clerk Cathy Robins

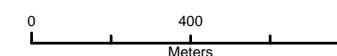
Prepared by: County of Bruce Planning & Development
Date Printed: September 24, 2021





MUNICIPALITY OF NORTHERN BRUCE PENINSULA

ZONE MAP 13



SCALE 1:19000



- RU1 GENERAL RURAL
- RU2 RESTRICTED RURAL
- R1 DETACHED RESIDENTIAL
- R2 RESORT RESIDENTIAL
- R3 SEMI-DETACHED/DUPLEX RESIDENTIAL
- R4 LOW DENSITY MULTIPLE FAMILY RESIDENTIAL
- R5 MEDIUM DENSITY MULTIPLE FAMILY RESIDENTIAL
- C1 BUSINESS DISTRICT COMMERCIAL
- C2 HAMLET COMMERCIAL
- C3 RESORT COMMERCIAL
- C4 TRAVEL TRAILER & COMMERCIAL CAMPGROUND
- RCM RURAL COMMERCIAL INDUSTRIAL
- HCM HIGHWAY COMMERCIAL INDUSTRIAL
- EX EXTRACTIVE INDUSTRIAL
- I INSTITUTIONAL
- OS GENERAL OPEN SPACE
- EH ENVIRONMENTAL HAZARD
- PD PLANNED DEVELOPMENT
- DC DEVELOPMENT CONTROL
- MIS MUNICIPAL INFRASTRUCTURE SERVICES

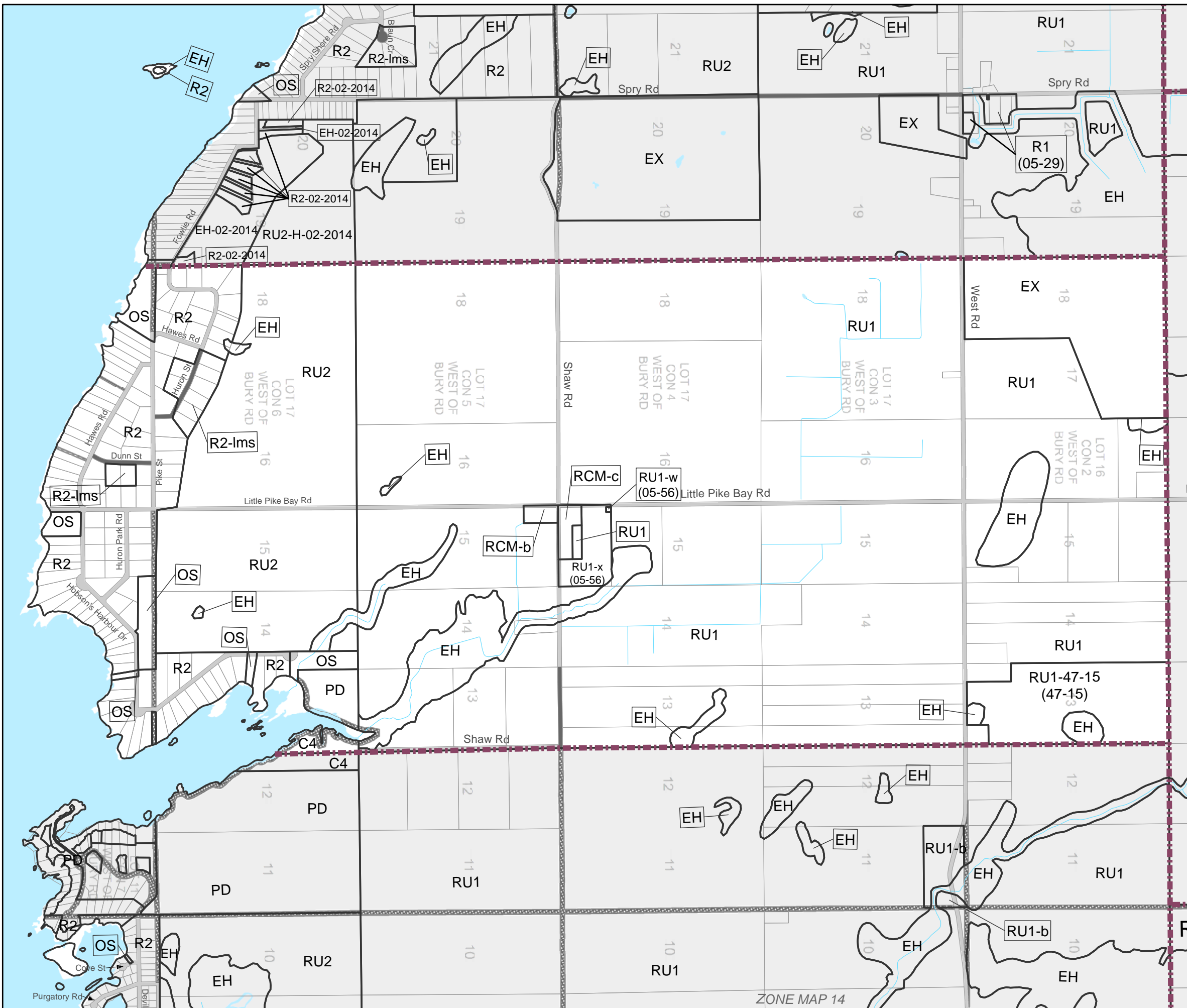
- CLASS 1 ROAD
- CLASS 2 ROAD
- PRIVATE ROAD
- UNOPEN ROAD ALLOWANCE
- BOUNDARY OF SCHEDULE

Note: All property shown on Schedule 'A' as 'DC' are located within the Niagara Escarpment Development control area and therefore are subject to Regulation 683-80.

Date Revised:	Housekeeping By-law Feb. 2005	January 2006	
Housekeeping By-law No. 2009-87	August 2010	October 2010	November 2010
Roads renamed - By-law 2011-47	October 2011	December 2011	January 2012
April 2012	May 2012	Nov 2012	May 2013
			June 2014
			Sept. 2014
			May 2015
			Sept. 2015

THIS IS SCHEDULE 'A' TO THE COMPREHENSIVE ZONING BY-LAW NO. 2002-54 PASSED THIS 28TH DAY OF OCTOBER, 2002.
 MAYOR Milt McIver
 CLERK Cathy Robins

Prepared by: County of Bruce Planning & Economic Development Department
 Date Printed: December, 2014

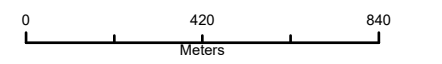


ZONE MAP 14

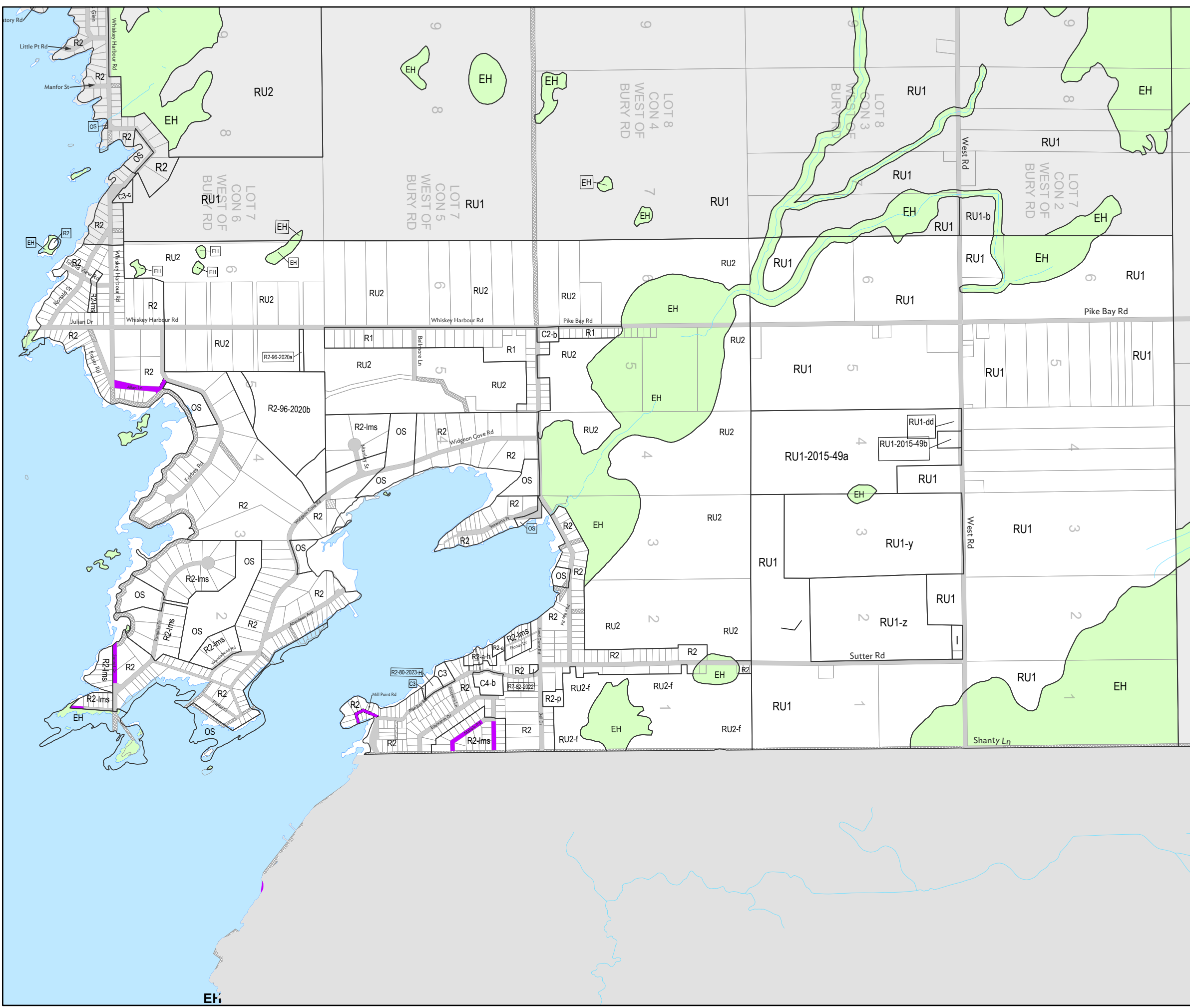


Municipality of Northern Bruce Peninsula

ZONE MAP 15



SCALE 1:18000



- RU1 General Rural
- RU2 Restricted Rural
- R1 Detached Residential
- R2 Resort Residential
- R3 Semi-Detached / Duplex Residential
- R4 Low Density Multiple Family Residential
- R5 Medium Density Multiple Family Residential
- C1 Business District Commercial
- C2 Hamlet Commercial
- C3 Resort Commercial
- C4 Travel Trailer & Commercial Campground
- RCM Rural Commercial Industrial
- HCM Highway Commercial Industrial
- EX Extractive Industrial
- I Institutional
- OS General Open Space
- EH Environmental Hazard
- PD Planned Development
- DC Development Control
- MIS Municipal Infrastructure Services

- EH - Environmental Hazard
- Class 1 Road
- Class 2 Road
- Private Road
- Unopen Road Allowance

Note: All property shown on Schedule 'A' as "DC" are located within the Niagara Escarpment Development control area and therefore are subject to Regulation 683-80.

Date Revised:	Housekeeping By-law Feb. 2005	January 2006	
Housekeeping By-law No. 2009-87	August 2010	October 2010	November 2010
Roads renamed - By-law 2011-47	October 2011	December 2011	January 2012
April 2012 May 2012 Nov 2012	May 2013	June 2014	Sept. 2014
May 2015 Sept. 2015 Oct. 2015			

This is Schedule 'A' to the comprehensive zoning By-law NO. 2002-54 passed this 28th day of October, 2002.

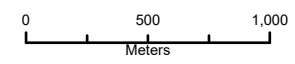
Mayor Milt McIver
Clerk Cathy Robins

Prepared by: County of Bruce Planning & Development
Date Printed: November 14, 2023

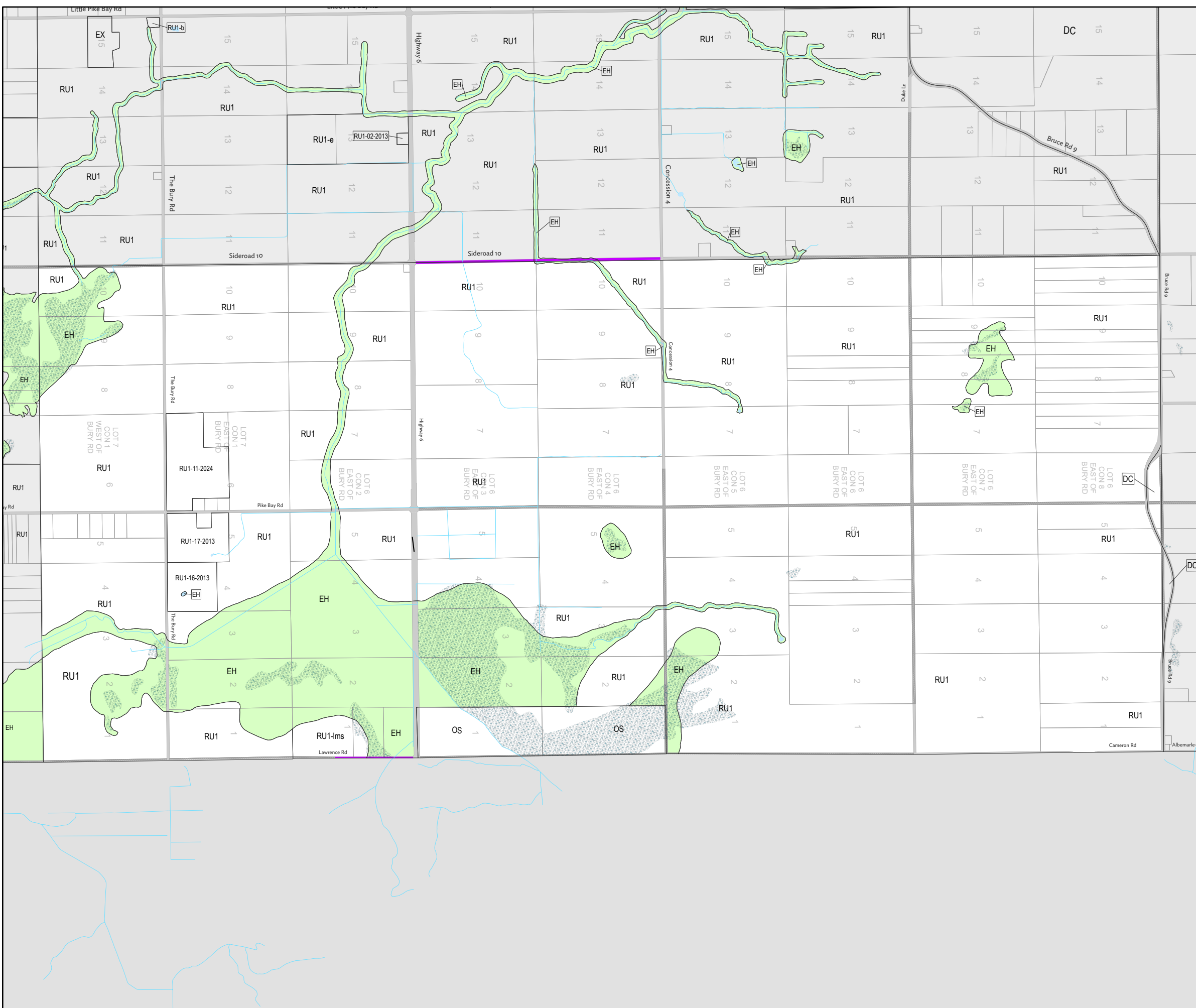


Municipality of Northern Bruce Peninsula

ZONE MAP 16



SCALE 1:31000



- RU1 General Rural
- RU2 Restricted Rural
- R1 Detached Residential
- R2 Resort Residential
- R3 Semi-Detached / Duplex Residential
- R4 Low Density Multiple Family Residential
- R5 Medium Density Multiple Family Residential
- C1 Business District Commercial
- C2 Hamlet Commercial
- C3 Resort Commercial
- C4 Travel Trailer & Commercial Campground
- RCM Rural Commercial Industrial
- HCM Highway Commercial Industrial
- EX Extractive Industrial
- I Institutional
- OS General Open Space
- EH Environmental Hazard
- PD Planned Development
- DC Development Control
- MIS Municipal Infrastructure Services

- EH - Environmental Hazard
- Class 1 Road
- Class 2 Road
- Private Road
- Unopen Road Allowance

Note: All property shown on Schedule 'A' as "DC" are located within the Niagara Escarpment Development control area and therefore are subject to Regulation 683-80.

Date Revised:	Housekeeping By-law Feb. 2005	January 2006	
	Housekeeping By-law No. 2009-87	August 2010	October 2010
	Roads renamed - By-law 2011-47	October 2011	December 2011
	April 2012	May 2012	Nov 2012
	May 2015	Sept. 2015	Oct. 2015
		January 2012	January 2012
		June 2014	Sept. 2014

This is Schedule 'A' to the comprehensive zoning By-law NO. 2002-54 passed this 28th day of October, 2002.

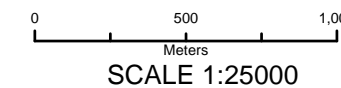
Mayor Milt McIver
Clerk Cathy Robins

Prepared by: County of Bruce Planning & Development
Date Printed: April 10, 2024



MUNICIPALITY OF NORTHERN BRUCE PENINSULA

ZONE MAP 17



- RU1 GENERAL RURAL
- RU2 RESTRICTED RURAL
- R1 DETACHED RESIDENTIAL
- R2 RESORT RESIDENTIAL
- R3 SEMI-DETACHED/DUPLEX RESIDENTIAL
- R4 LOW DENSITY MULTIPLE FAMILY RESIDENTIAL
- R5 MEDIUM DENSITY MULTIPLE FAMILY RESIDENTIAL
- C1 BUSINESS DISTRICT COMMERCIAL
- C2 HAMLET COMMERCIAL
- C3 RESORT COMMERCIAL
- C4 TRAVEL TRAILER & COMMERCIAL CAMPGROUND
- RCM RURAL COMMERCIAL INDUSTRIAL
- HCM HIGHWAY COMMERCIAL INDUSTRIAL
- EX EXTRACTIVE INDUSTRIAL
- I INSTITUTIONAL
- OS GENERAL OPEN SPACE
- EH ENVIRONMENTAL HAZARD
- PD PLANNED DEVELOPMENT
- DC DEVELOPMENT CONTROL
- MIS MUNICIPAL INFRASTRUCTURE SERVICES

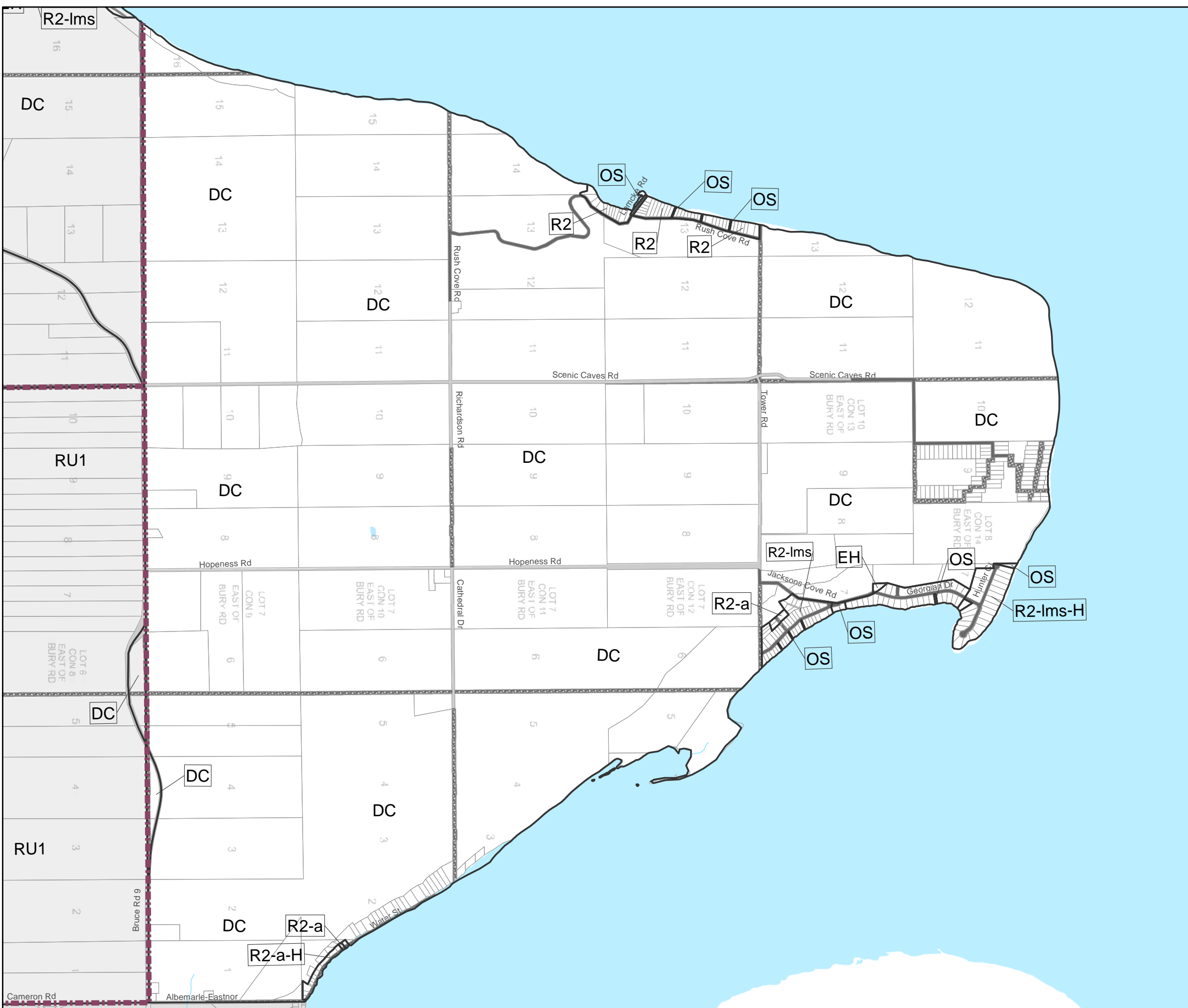
- CLASS 1 ROAD
- CLASS 2 ROAD
- PRIVATE ROAD
- UNOPEN ROAD ALLOWANCE
- BOUNDARY OF SCHEDULE

Note: All property shown on Schedule 'A' as 'DC' are located within the Niagara Escarpment Development control area and therefore are subject to Regulation 683-80.

Date Revised:	Housekeeping By-law Feb. 2005	January 2006	
Housekeeping By-law No. 2009-87	August 2010	October 2010	November 2010
Roads renamed - By-law 2011-47	October 2011	December 2011	January 2012
April 2012	May 2012	Nov 2012	May 2013
			June 2014
			Sept. 2014
May 2015	Sept. 2015	Oct. 2015	

THIS IS SCHEDULE 'A' TO THE COMPREHENSIVE ZONING BY-LAW NO. 2002-54 PASSED THIS 28TH DAY OF OCTOBER, 2002.
 MAYOR Milt McIver
 CLERK Cathy Robins

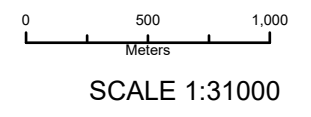
Prepared by: County of Bruce Planning & Economic Development Department
 Date Printed: December, 2015





Municipality of Northern Bruce Peninsula

ZONE MAP 18



- RU1 General Rural
- RU2 Restricted Rural
- R1 Detached Residential
- R2 Resort Residential
- R3 Semi-Detached / Duplex Residential
- R4 Low Density Multiple Family Residential
- R5 Medium Density Multiple Family Residential
- C1 Business District Commercial
- C2 Hamlet Commercial
- C3 Resort Commercial
- C4 Travel Trailer & Commercial Campground
- RCM Rural Commercial Industrial
- HCM Highway Commercial Industrial
- EX Extractive Industrial
- I Institutional
- OS General Open Space
- EH Environmental Hazard
- PD Planned Development
- DC Development Control
- MIS Municipal Infrastructure Services

- EH - Environmental Hazard
- Class 1 Road
- Class 2 Road
- Private Road
- Unopen Road Allowance

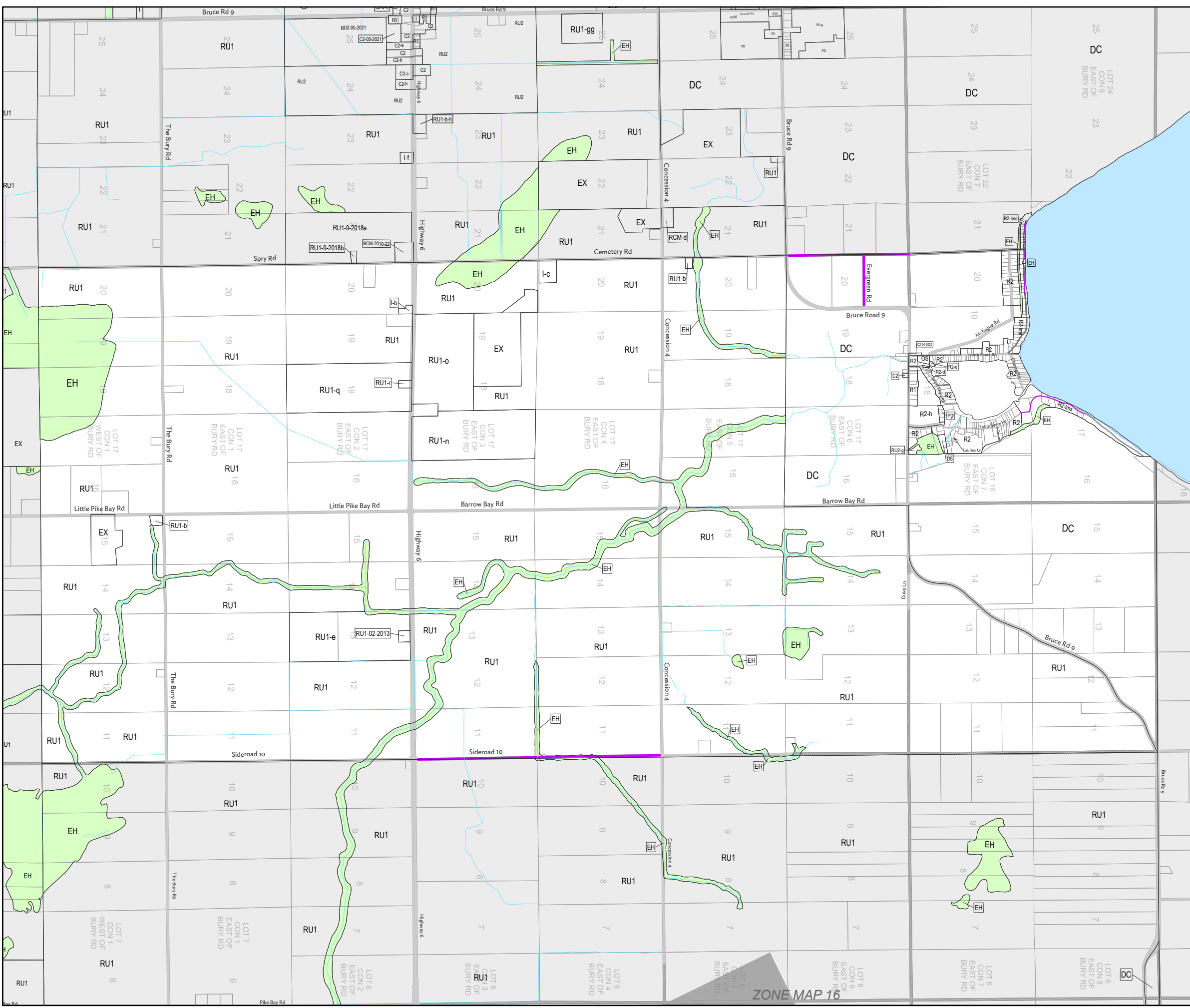
Note: All property shown on Schedule 'A' as "DC" are located within the Niagara Escarpment Development control area and therefore are subject to Regulation 683-80.

Date Revised:	Housekeeping By-law Feb. 2005	January 2006	
	Housekeeping By-law No. 2009-87	August 2010	October 2010
	Roads renamed - By-law 2011-47	October 2011	December 2011
	April 2012	May 2012	Nov 2012
	May 2013	June 2014	Sept. 2014
	May 2015	Sept. 2015	Oct. 2015

This is Schedule 'A' to the comprehensive zoning By-law NO. 2002-54 passed this 28th day of October, 2002.

Mayor Milt McIver
Clerk Cathy Robins

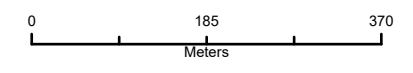
Prepared by: County of Bruce Planning & Development
Date Printed: May 3, 2022





Municipality of Northern Bruce Peninsula

ZONE MAP 20 - Lion's Head



SCALE 1:8000



- RU1 General Rural
- RU2 Restricted Rural
- R1 Detached Residential
- R2 Resort Residential
- R3 Semi-Detached / Duplex Residential
- R4 Low Density Multiple Family Residential
- R5 Medium Density Multiple Family Residential
- C1 Business District Commercial
- C2 Hamlet Commercial
- C3 Resort Commercial
- C4 Travel Trailer & Commercial Campground
- RCM Rural Commercial Industrial
- HCM Highway Commercial Industrial
- EX Extractive Industrial
- I Institutional
- OS General Open Space
- EH Environmental Hazard
- PD Planned Development
- DC Development Control
- MIS Municipal Infrastructure Services

- EH - Environmental Hazard
- Class 1 Road
- Class 2 Road
- Private Road
- Unopen Road Allowance

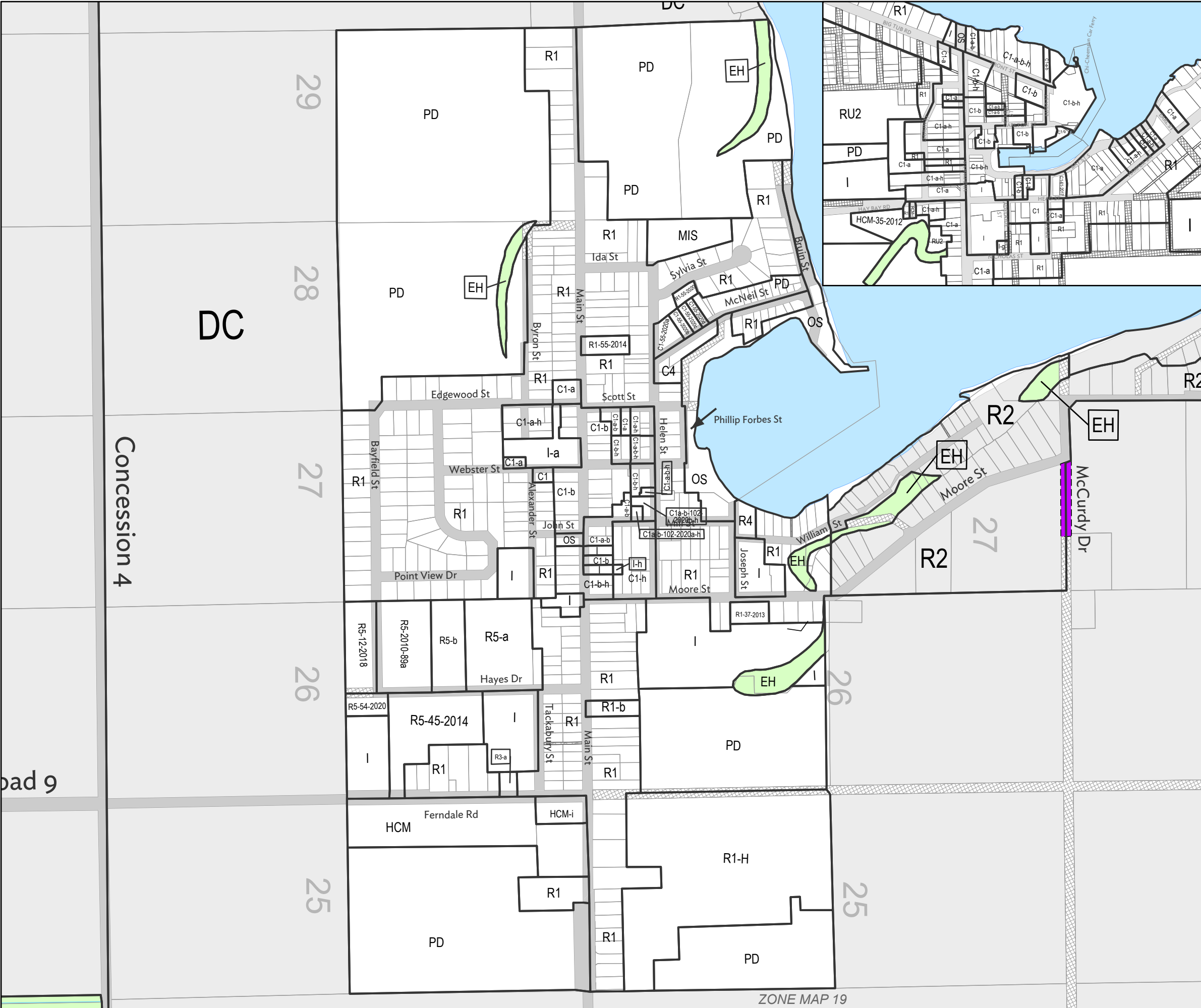
Note: All property shown on Schedule 'A' as "DC" are located within the Niagara Escarpment Development control area and therefore are subject to Regulation 683-80.

Date Revised:	Housekeeping By-law Feb. 2005	January 2006	
Housekeeping By-law No. 2009-87	August 2010	October 2010	November 2010
Roads renamed - By-law 2011-47	October 2011	December 2011	January 2012
April 2012	May 2012	Nov 2012	May 2013
		June 2014	Sept. 2014
May 2015	Sept. 2015	Oct. 2015	

This is Schedule 'A' to the comprehensive zoning By-law NO. 2002-54 passed this 28th day of October, 2002.

Mayor Milt McIver
Clerk Cathy Robins

Prepared by: County of Bruce Planning & Development
Date Printed: June 22, 2022

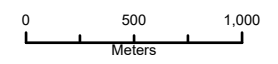


ZONE MAP 19



Municipality of Northern Bruce Peninsula

ZONE MAP 23



SCALE 1:35000



- RU1 General Rural
- RU2 Restricted Rural
- R1 Detached Residential
- R2 Resort Residential
- R3 Semi-Detached / Duplex Residential
- R4 Low Density Multiple Family Residential
- R5 Medium Density Multiple Family Residential
- C1 Business District Commercial
- C2 Hamlet Commercial
- C3 Resort Commercial
- C4 Travel Trailer & Commercial Campground
- RCM Rural Commercial Industrial
- HCM Highway Commercial Industrial
- EX Extractive Industrial
- I Institutional
- OS General Open Space
- EH Environmental Hazard
- PD Planned Development
- DC Development Control
- MIS Municipal Infrastructure Services

- EH - Environmental Hazard
- Class 1 Road
- Class 2 Road
- Private Road
- Unopen Road Allowance

Note: All property shown on Schedule 'A' as "DC" are located within the Niagara Escarpment Development control area and therefore are subject to Regulation 683-80.

Date Revised:	Housekeeping By-law Feb. 2005	January 2006	
	Housekeeping By-law No. 2009-87	August 2010	October 2010
	Roads renamed - By-law 2011-47	October 2011	December 2011
	April 2012	May 2012	Nov 2012
	May 2013	June 2014	Sept. 2014
	May 2015	Sept. 2015	Oct. 2015

This is Schedule 'A' to the comprehensive zoning By-law NO. 2002-54 passed this 28th day of October, 2002.

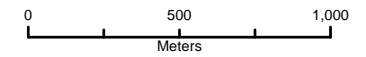
Mayor Milt McIver
Clerk Cathy Robins

Prepared by: County of Bruce Planning & Development
Date Printed: September 24, 2021



MUNICIPALITY OF NORTHERN BRUCE PENINSULA

ZONE MAP 24



SCALE 1:25000



- RU1 GENERAL RURAL
- RU2 RESTRICTED RURAL
- R1 DETACHED RESIDENTIAL
- R2 RESORT RESIDENTIAL
- R3 SEMI-DETACHED/DUPLEX RESIDENTIAL
- R4 LOW DENSITY MULTIPLE FAMILY RESIDENTIAL
- R5 MEDIUM DENSITY MULTIPLE FAMILY RESIDENTIAL
- C1 BUSINESS DISTRICT COMMERCIAL
- C2 HAMLET COMMERCIAL
- C3 RESORT COMMERCIAL
- C4 TRAVEL TRAILER & COMMERCIAL CAMPGROUND
- RCM RURAL COMMERCIAL INDUSTRIAL
- HCM HIGHWAY COMMERCIAL INDUSTRIAL
- EX EXTRACTIVE INDUSTRIAL
- I INSTITUTIONAL
- OS GENERAL OPEN SPACE
- EH ENVIRONMENTAL HAZARD
- PD PLANNED DEVELOPMENT
- DC DEVELOPMENT CONTROL
- MIS MUNICIPAL INFRASTRUCTURE SERVICES

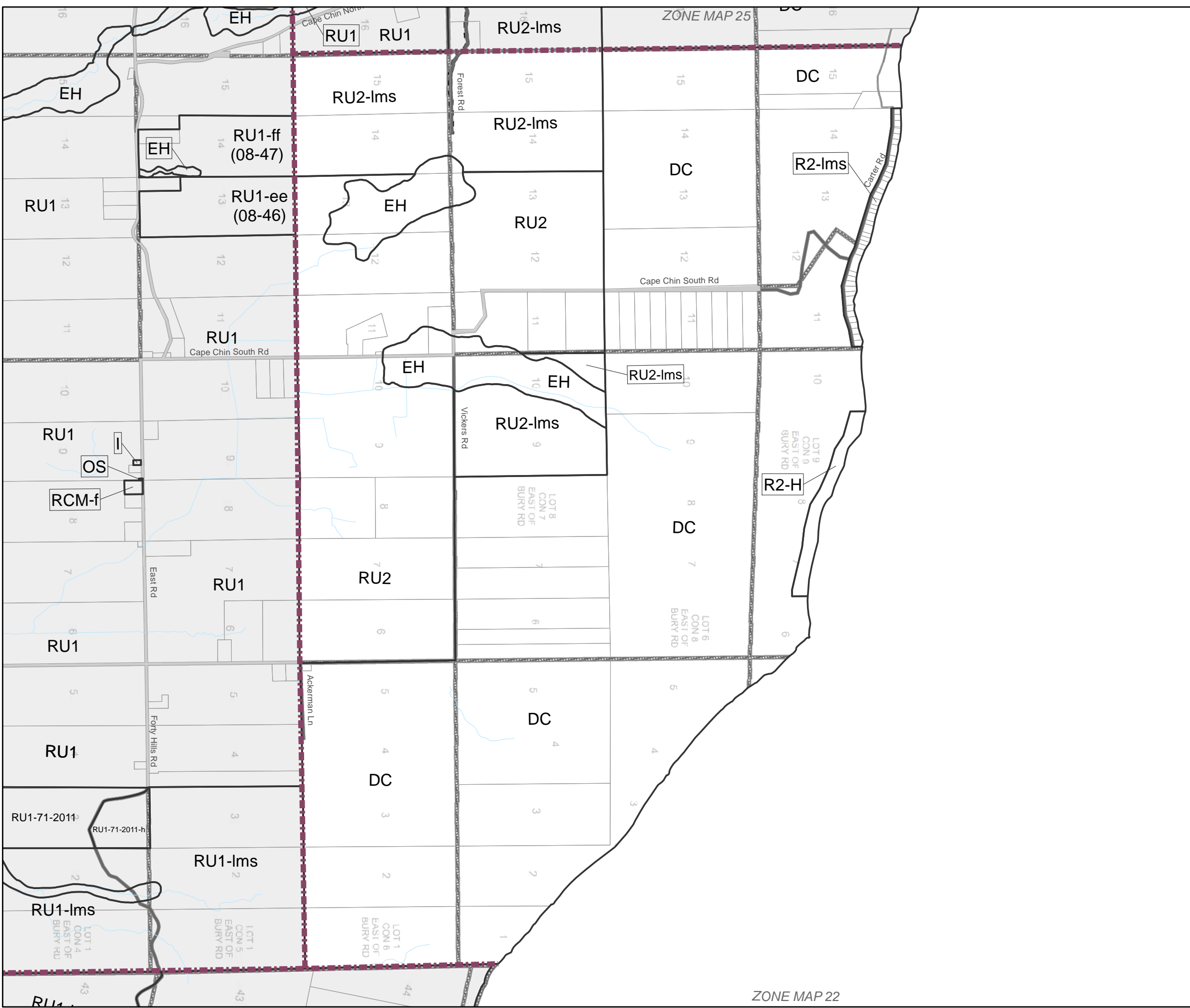
- CLASS 1 ROAD
- CLASS 2 ROAD
- PRIVATE ROAD
- UNOPEN ROAD ALLOWANCE
- BOUNDARY OF SCHEDULE

Note: All property shown on Schedule 'A' as 'DC' are located within the Niagara Escarpment Development control area and therefore are subject to Regulation 683-80.

Date Revised:	Housekeeping By-law Feb. 2005	January 2006	
Housekeeping By-law No. 2009-87	August 2010	October 2010	November 2010
Roads renamed - By-law 2011-47	October 2011	December 2011	January 2012
April 2012	May 2012	Nov 2012	May 2013
			June 2014
			Sept. 2014
			May 2015

THIS IS SCHEDULE 'A' TO THE COMPREHENSIVE ZONING BY-LAW NO. 2002-54 PASSED THIS 28TH DAY OF OCTOBER, 2002.
 MAYOR Milt McIver
 CLERK Cathy Robins

Prepared by: County of Bruce Planning & Economic Development Department
 Date Printed: December, 2014

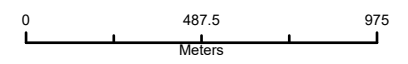


ZONE MAP 22



Municipality of Northern Bruce Peninsula

ZONE MAP 26



SCALE 1:21000



- RU1 General Rural
- RU2 Restricted Rural
- R1 Detached Residential
- R2 Resort Residential
- R3 Semi-Detached / Duplex Residential
- R4 Low Density Multiple Family Residential
- R5 Medium Density Multiple Family Residential
- C1 Business District Commercial
- C2 Hamlet Commercial
- C3 Resort Commercial
- C4 Travel Trailer & Commercial Campground
- RCM Rural Commercial Industrial
- HCM Highway Commercial Industrial
- EX Extractive Industrial
- I Institutional
- OS General Open Space
- EH Environmental Hazard
- PD Planned Development
- DC Development Control
- MIS Municipal Infrastructure Services

- EH - Environmental Hazard
- Class 1 Road
- Class 2 Road
- Private Road
- Unopen Road Allowance

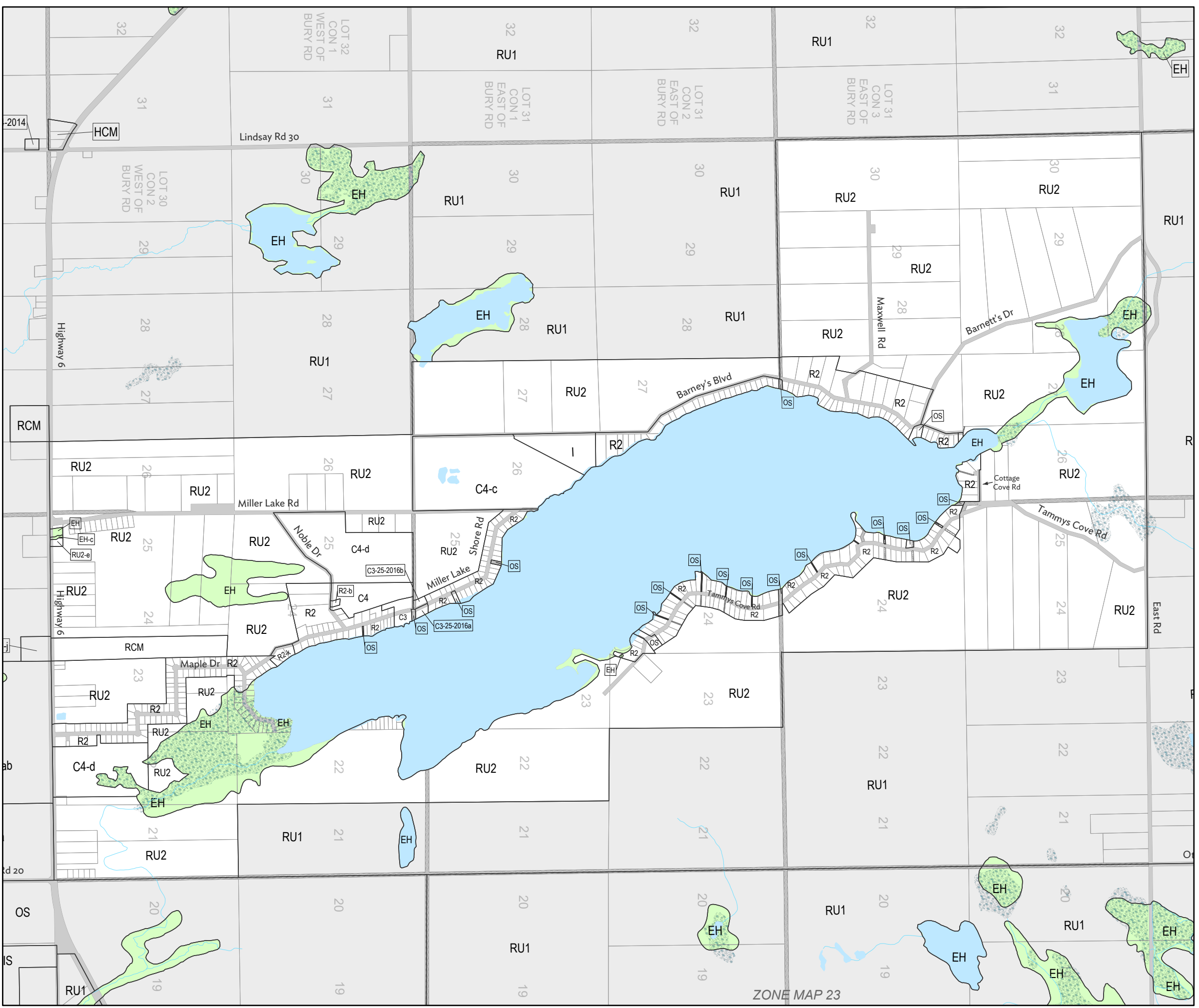
Note: All property shown on Schedule 'A' as "DC" are located within the Niagara Escarpment Development control area and therefore are subject to Regulation 683-80.

Date Revised:	Housekeeping By-law Feb. 2005	January 2006	
Housekeeping By-law No. 2009-87	August 2010	October 2010	November 2010
Roads renamed - By-law 2011-47	October 2011	December 2011	January 2012
April 2012	May 2012	Nov 2012	May 2013
			June 2014
			Sept. 2014
	May 2015	Sept. 2015	Oct. 2015

This is Schedule 'A' to the comprehensive zoning By-law NO. 2002-54 passed this 28th day of October, 2002.

Mayor Milt McIver
Clerk Cathy Robins

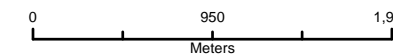
Prepared by: County of Bruce Planning & Development
Date Printed: March 18, 2024





MUNICIPALITY OF NORTHERN BRUCE PENINSULA

ZONE MAP 27



SCALE 1:40000



- RU1 GENERAL RURAL
- RU2 RESTRICTED RURAL
- R1 DETACHED RESIDENTIAL
- R2 RESORT RESIDENTIAL
- R3 SEMI-DETACHED/DUPLEX RESIDENTIAL
- R4 LOW DENSITY MULTIPLE FAMILY RESIDENTIAL
- R5 MEDIUM DENSITY MULTIPLE FAMILY RESIDENTIAL
- C1 BUSINESS DISTRICT COMMERCIAL
- C2 HAMLET COMMERCIAL
- C3 RESORT COMMERCIAL
- C4 TRAVEL TRAILER & COMMERCIAL CAMPGROUND
- RCM RURAL COMMERCIAL INDUSTRIAL
- HCM HIGHWAY COMMERCIAL INDUSTRIAL
- EX EXTRACTIVE INDUSTRIAL
- I INSTITUTIONAL
- OS GENERAL OPEN SPACE
- EH ENVIRONMENTAL HAZARD
- PD PLANNED DEVELOPMENT
- DC DEVELOPMENT CONTROL
- MIS MUNICIPAL INFRASTRUCTURE SERVICES

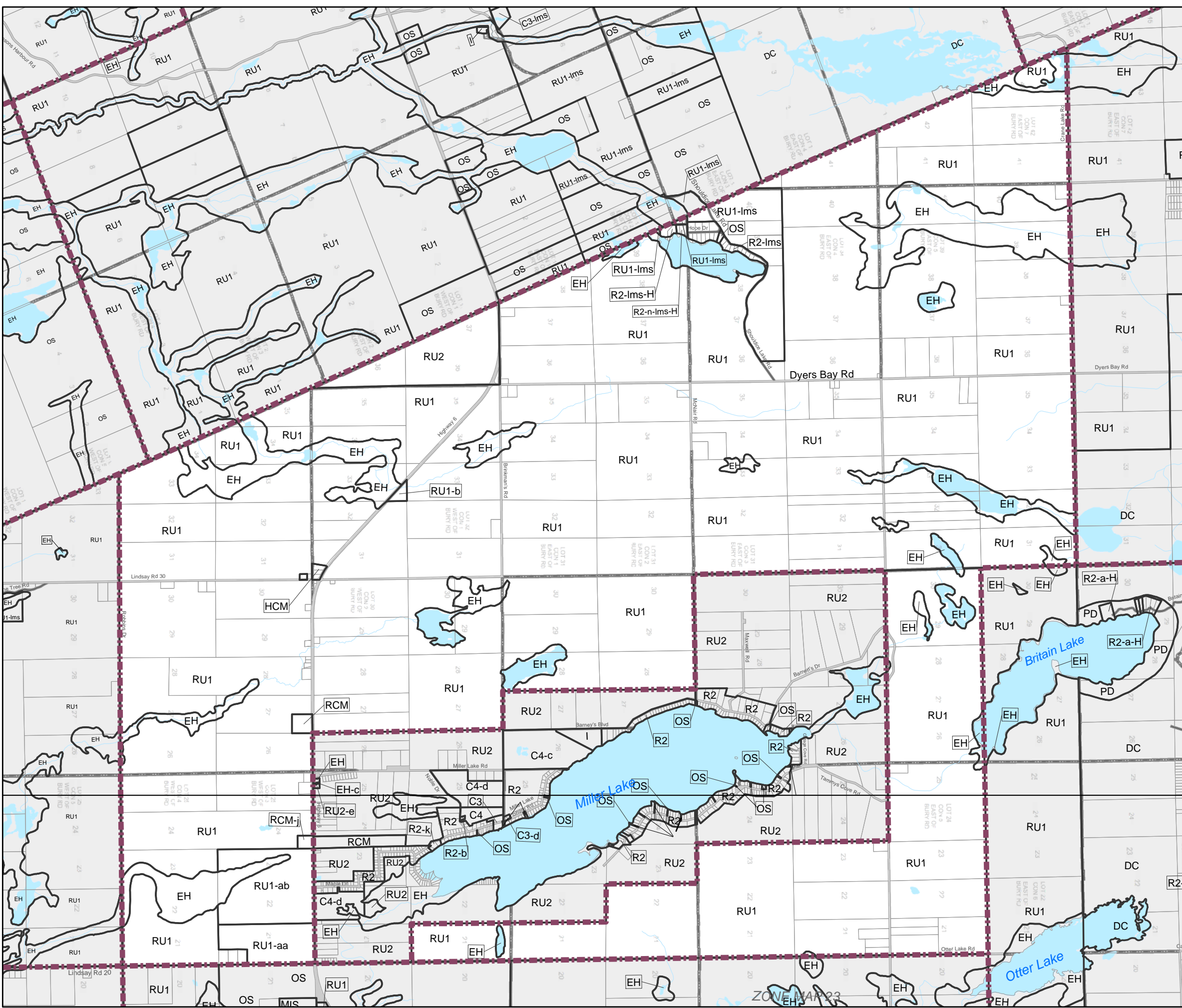
- CLASS 1 ROAD
- CLASS 2 ROAD
- PRIVATE ROAD
- UNOPEN ROAD ALLOWANCE
- BOUNDARY OF SCHEDULE

Note: All property shown on Schedule 'A' as 'DC' are located within the Niagara Escarpment Development control area and therefore are subject to Regulation 683-80.

Date Revised:	Housekeeping By-law Feb. 2005	January 2006		
Housekeeping By-law No. 2009-87	August 2010	October 2010	November 2010	
Roads renamed - By-law 2011-47	October 2011	December 2011	January 2012	
April 2012	May 2012	Nov 2012	May 2013	June 2014
Sept. 2014				
May 2015				

THIS IS SCHEDULE 'A' TO THE COMPREHENSIVE ZONING BY-LAW NO. 2002-54 PASSED THIS 28TH DAY OF OCTOBER, 2002.
MAYOR Milt McIver
CLERK Cathy Robins

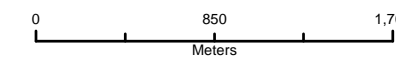
Prepared by: County of Bruce Planning & Economic Development Department
Date Printed: December, 2014





MUNICIPALITY OF NORTHERN BRUCE PENINSULA

ZONE MAP 28



SCALE 1:36000



- RU1 GENERAL RURAL
- RU2 RESTRICTED RURAL
- R1 DETACHED RESIDENTIAL
- R2 RESORT RESIDENTIAL
- R3 SEMI-DETACHED/DUPLEX RESIDENTIAL
- R4 LOW DENSITY MULTIPLE FAMILY RESIDENTIAL
- R5 MEDIUM DENSITY MULTIPLE FAMILY RESIDENTIAL
- C1 BUSINESS DISTRICT COMMERCIAL
- C2 HAMLET COMMERCIAL
- C3 RESORT COMMERCIAL
- C4 TRAVEL TRAILER & COMMERCIAL CAMPGROUND
- RCM RURAL COMMERCIAL INDUSTRIAL
- HCM HIGHWAY COMMERCIAL INDUSTRIAL
- EX EXTRACTIVE INDUSTRIAL
- I INSTITUTIONAL
- OS GENERAL OPEN SPACE
- EH ENVIRONMENTAL HAZARD
- PD PLANNED DEVELOPMENT
- DC DEVELOPMENT CONTROL
- MIS MUNICIPAL INFRASTRUCTURE SERVICES

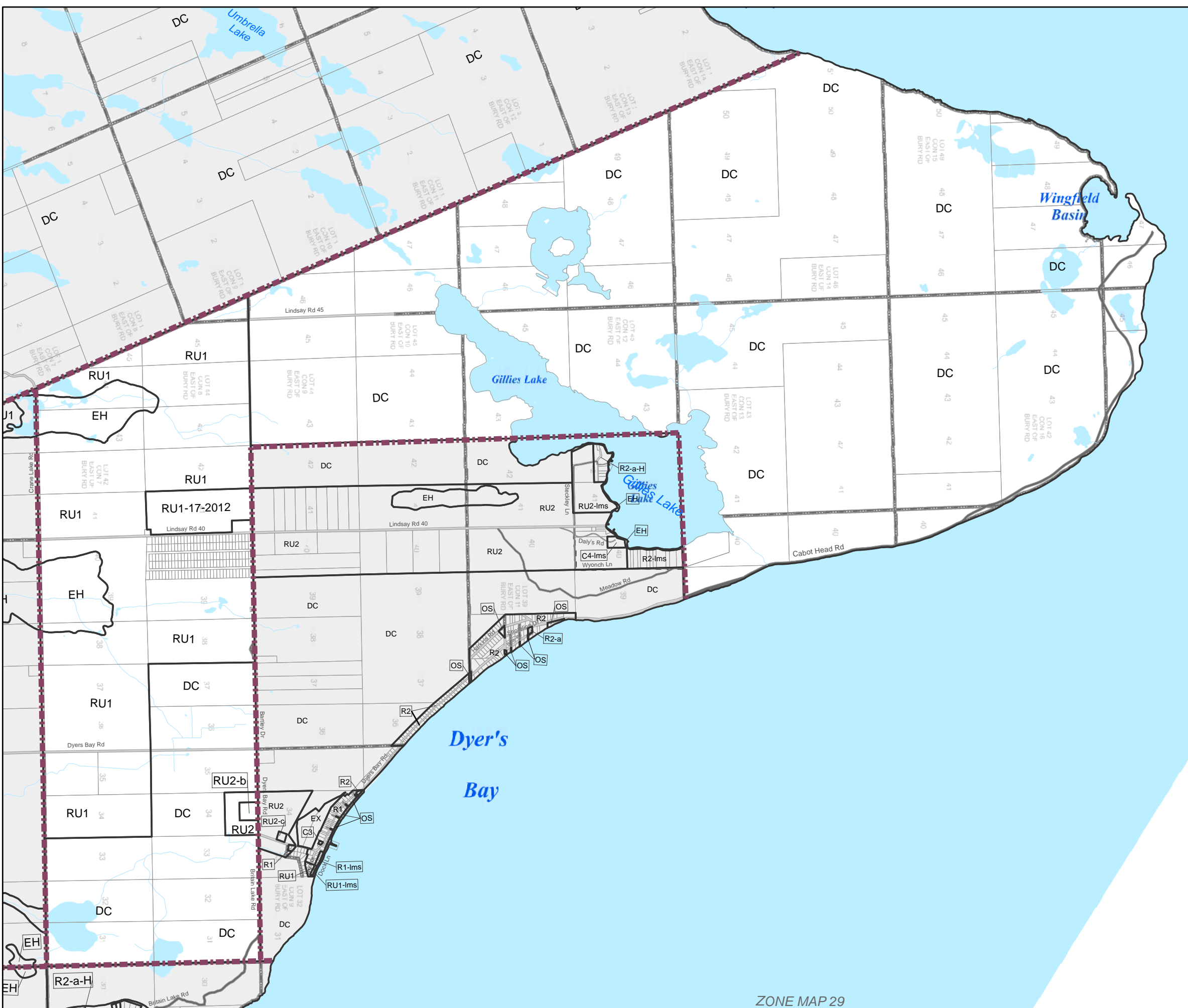
- CLASS 1 ROAD
- CLASS 2 ROAD
- PRIVATE ROAD
- UNOPEN ROAD ALLOWANCE
- BOUNDARY OF SCHEDULE

Note: All property shown on Schedule 'A' as 'DC' are located within the Niagara Escarpment Development control area and therefore are subject to Regulation 683-80.

Date Revised:	Housekeeping By-law Feb. 2005	January 2006	
Housekeeping By-law No. 2009-87	August 2010	October 2010	November 2010
Roads renamed - By-law 2011-47	October 2011	December 2011	January 2012
April 2012	May 2012	Nov 2012	May 2013
			June 2014
			Sept. 2014
			May 2015

THIS IS SCHEDULE 'A' TO THE COMPREHENSIVE ZONING BY-LAW NO. 2002-54 PASSED THIS 28TH DAY OF OCTOBER, 2002.
 MAYOR Milt McIver
 CLERK Cathy Robins

Prepared by: County of Bruce Planning & Economic Development Department
 Date Printed: December, 2014

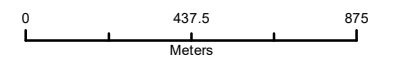


ZONE MAP 29

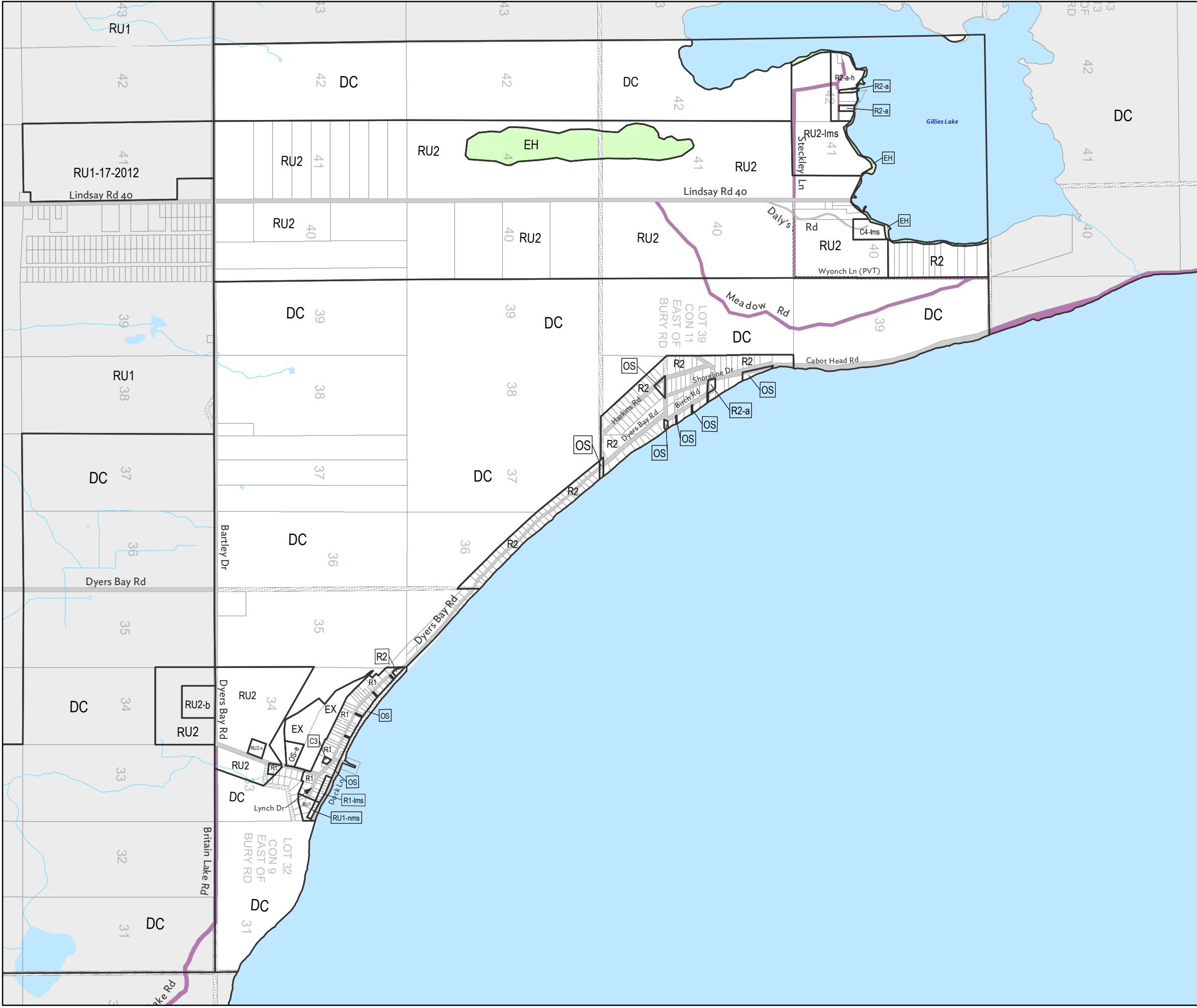


Municipality of Northern Bruce Peninsula

ZONE MAP 29



SCALE 1:20000



- RU1 General Rural
- RU2 Restricted Rural
- R1 Detached Residential
- R2 Resort Residential
- R3 Semi-Detached / Duplex Residential
- R4 Low Density Multiple Family Residential
- R5 Medium Density Multiple Family Residential
- C1 Business District Commercial
- C2 Hamlet Commercial
- C3 Resort Commercial
- C4 Travel Trailer & Commercial Campground
- RCM Rural Commercial Industrial
- HCM Highway Commercial Industrial
- EX Extractive Industrial
- I Institutional
- OS General Open Space
- EH Environmental Hazard
- PD Planned Development
- DC Development Control
- MIS Municipal Infrastructure Services

- Class 1 Road
- Class 2 Road
- Private Road
- Unopen Road Allowance
- Boundary of Schedule

Note: All property shown on Schedule 'A' as "DC" are located within the Niagara Escarpment Development control area and therefore are subject to Regulation 683-80.

Date Revised:	Housekeeping By-law Feb. 2005	January 2006	
Housekeeping By-law No. 2009-87	August 2010	October 2010	November 2010
Roads renamed - By-law 2011-47	October 2011	December 2011	January 2012
April 2012	May 2012	Nov 2012	May 2013
			June 2014
			Sept. 2014
May 2015	Sept. 2015	Oct. 2015	

This is Schedule 'A' to the comprehensive zoning by-law NO. 2002-54 passed this 28th day of October, 2002.

Mayor Milt McIver
Clerk Cathy Robins

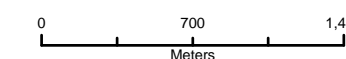
Prepared by: County of Bruce Planning & Development
Date Printed: March 18, 2019



MUNICIPALITY OF NORTHERN BRUCE PENINSULA

(former Township of St. Edmunds)

ZONE MAP 30



SCALE 1:35000



- RU1 GENERAL RURAL
- RU2 RESTRICTED RURAL
- R1 DETACHED RESIDENTIAL
- R2 RESORT RESIDENTIAL
- R3 SEMI-DETACHED/DUPLEX RESIDENTIAL
- R4 LOW DENSITY MULTIPLE FAMILY RESIDENTIAL
- R5 MEDIUM DENSITY MULTIPLE FAMILY RESIDENTIAL
- C1 BUSINESS DISTRICT COMMERCIAL
- C2 HAMLET COMMERCIAL
- C3 RESORT COMMERCIAL
- C4 TRAVEL TRAILER & COMMERCIAL CAMPGROUND
- RCM RURAL COMMERCIAL INDUSTRIAL
- HCM HIGHWAY COMMERCIAL INDUSTRIAL
- EX EXTRACTIVE INDUSTRIAL
- I INSTITUTIONAL
- OS GENERAL OPEN SPACE
- EH ENVIRONMENTAL HAZARD
- PD PLANNED DEVELOPMENT
- DC DEVELOPMENT CONTROL
- MIS MUNICIPAL INFRASTRUCTURE SERVICES

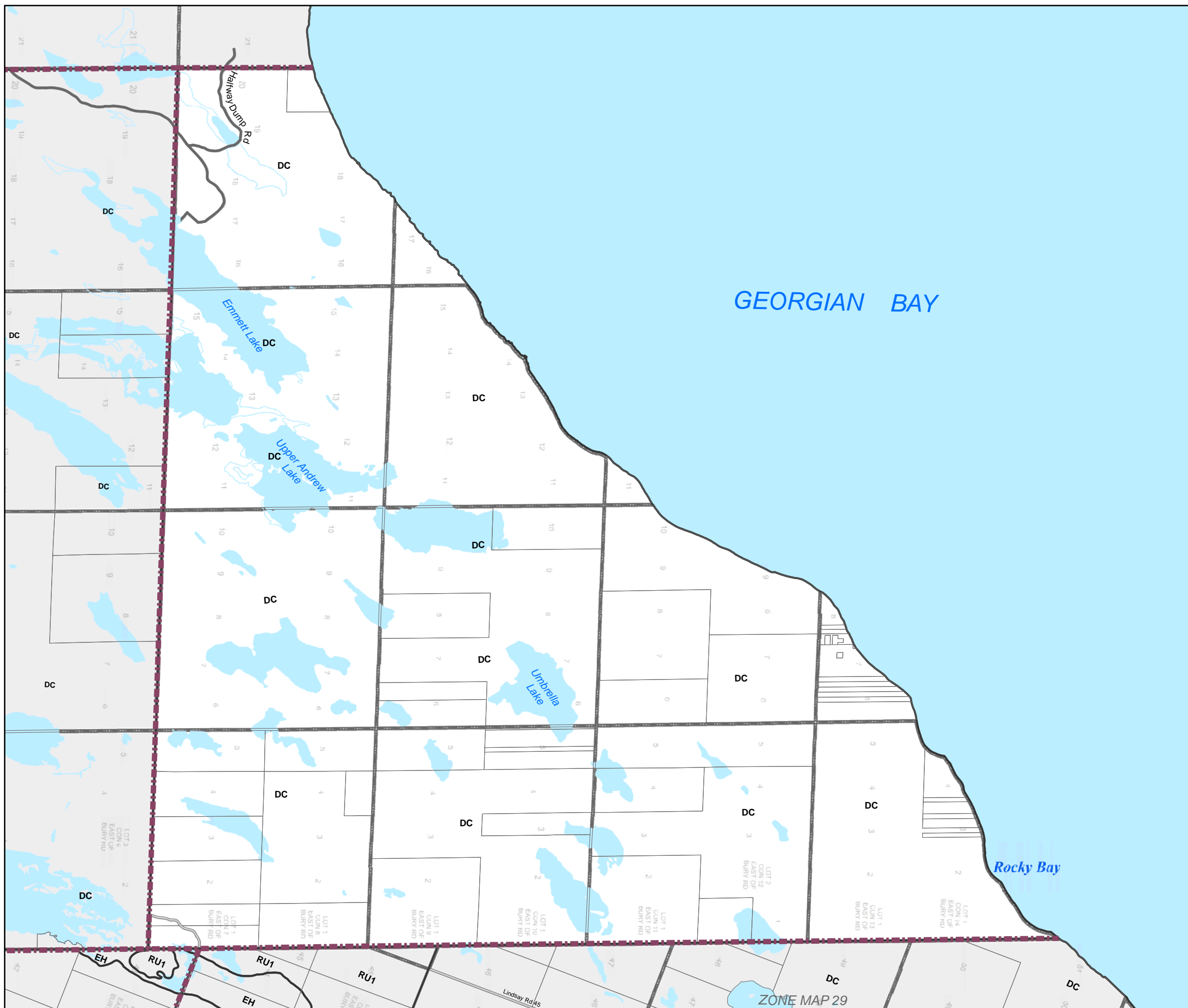
- CLASS 1 ROAD
- CLASS 2 ROAD
- PRIVATE ROAD
- UNOPEN ROAD ALLOWANCE
- BOUNDARY OF SCHEDULE

Note: All property shown on Schedule 'A' as 'DC' are located within the Niagara Escarpment Development control area and therefore are subject to Regulation 683-80.

Date Revised:	Housekeeping By-law Feb. 2005	January 2006	
Housekeeping By-law No. 2009-87	August 2010	October 2010	November 2010
Roads renamed - By-law 2011-47	October 2011	December 2011	January 2012
	April 2012	May 2012	November 2012

THIS IS SCHEDULE 'A' TO THE COMPREHENSIVE ZONING BY-LAW NO. 2002-54 PASSED THIS 28TH DAY OF OCTOBER, 2002.
 MAYOR Milt McIver
 CLERK Cathy Robins

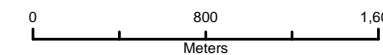
Prepared by: County of Bruce Planning & Economic Development Department
 Date Printed: May 18, 2012





MUNICIPALITY OF NORTHERN BRUCE PENINSULA

ZONE MAP 31



SCALE 1:35000



- RU1 GENERAL RURAL
- RU2 RESTRICTED RURAL
- R1 DETACHED RESIDENTIAL
- R2 RESORT RESIDENTIAL
- R3 SEMI-DETACHED/DUPLEX RESIDENTIAL
- R4 LOW DENSITY MULTIPLE FAMILY RESIDENTIAL
- R5 MEDIUM DENSITY MULTIPLE FAMILY RESIDENTIAL
- C1 BUSINESS DISTRICT COMMERCIAL
- C2 HAMLET COMMERCIAL
- C3 RESORT COMMERCIAL
- C4 TRAVEL TRAILER & COMMERCIAL CAMPGROUND
- RCM RURAL COMMERCIAL INDUSTRIAL
- HCM HIGHWAY COMMERCIAL INDUSTRIAL
- EX EXTRACTIVE INDUSTRIAL
- I INSTITUTIONAL
- OS GENERAL OPEN SPACE
- EH ENVIRONMENTAL HAZARD
- PD PLANNED DEVELOPMENT
- DC DEVELOPMENT CONTROL
- MIS MUNICIPAL INFRASTRUCTURE SERVICES

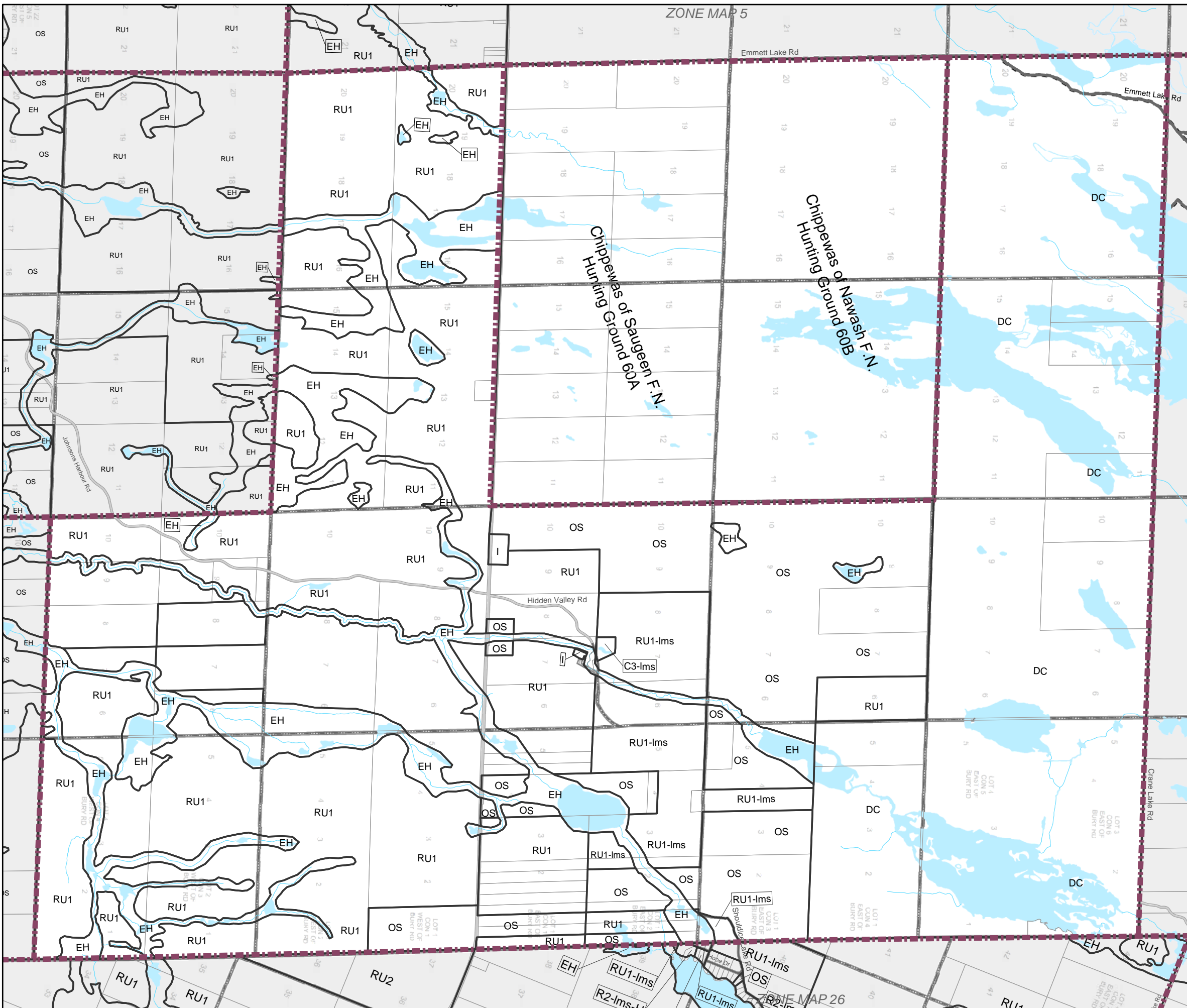
- CLASS 1 ROAD
- CLASS 2 ROAD
- PRIVATE ROAD
- UNOPEN ROAD ALLOWANCE
- BOUNDARY OF SCHEDULE

Note: All property shown on Schedule 'A' as 'DC' are located within the Niagara Escarpment Development control area and therefore are subject to Regulation 683-80.

Date Revised:	Housekeeping By-law Feb. 2005	January 2006	
Housekeeping By-law No. 2009-87	August 2010	October 2010	November 2010
Roads renamed - By-law 2011-47	October 2011	December 2011	January 2012
April 2012	May 2012	Nov 2012	May 2013
			June 2014
			Sept. 2014
			May 2015

THIS IS SCHEDULE 'A' TO THE COMPREHENSIVE ZONING BY-LAW NO. 2002-54 PASSED THIS 28TH DAY OF OCTOBER, 2002.
 MAYOR Milt McIver
 CLERK Cathy Robins

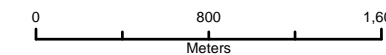
Prepared by: County of Bruce Planning & Economic Development Department
 Date Printed: December, 2014





MUNICIPALITY OF NORTHERN BRUCE PENINSULA

ZONE MAP 32



SCALE 1:35000



- RU1 GENERAL RURAL
- RU2 RESTRICTED RURAL
- R1 DETACHED RESIDENTIAL
- R2 RESORT RESIDENTIAL
- R3 SEMI-DETACHED/DUPLEX RESIDENTIAL
- R4 LOW DENSITY MULTIPLE FAMILY RESIDENTIAL
- R5 MEDIUM DENSITY MULTIPLE FAMILY RESIDENTIAL
- C1 BUSINESS DISTRICT COMMERCIAL
- C2 HAMLET COMMERCIAL
- C3 RESORT COMMERCIAL
- C4 TRAVEL TRAILER & COMMERCIAL CAMPGROUND
- RCM RURAL COMMERCIAL INDUSTRIAL
- HCM HIGHWAY COMMERCIAL INDUSTRIAL
- EX EXTRACTIVE INDUSTRIAL
- I INSTITUTIONAL
- OS GENERAL OPEN SPACE
- EH ENVIRONMENTAL HAZARD
- PD PLANNED DEVELOPMENT
- DC DEVELOPMENT CONTROL
- MIS MUNICIPAL INFRASTRUCTURE SERVICES

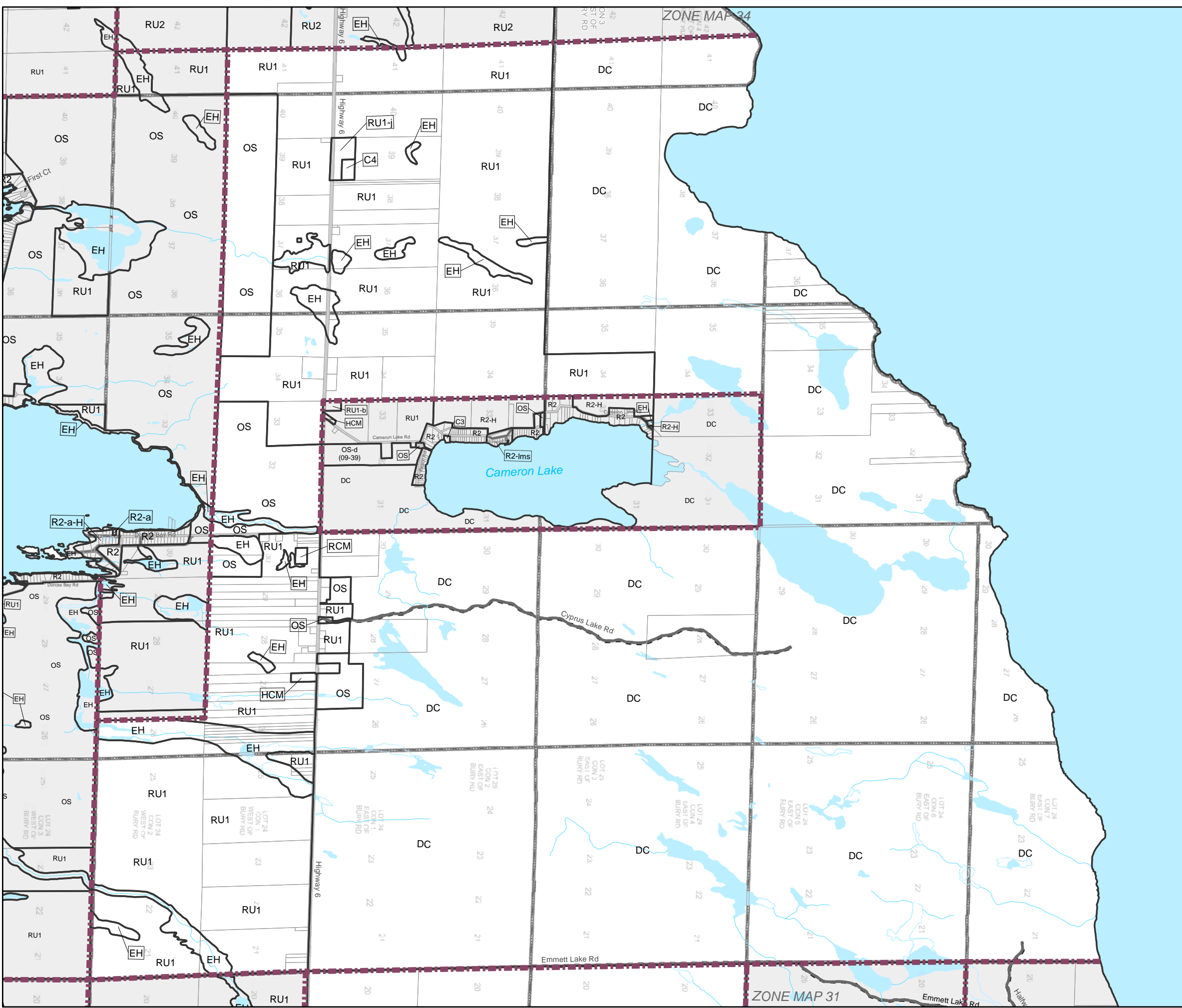
- CLASS 1 ROAD
- CLASS 2 ROAD
- PRIVATE ROAD
- UNOPEN ROAD ALLOWANCE
- BOUNDARY OF SCHEDULE

Note: All property shown on Schedule 'A' as 'DC' are located within the Niagara Escarpment Development control area and therefore are subject to Regulation 683-80.

Date Revised:	Housekeeping By-law Feb. 2005	January 2006	
Housekeeping By-law No. 2009-87	August 2010	October 2010	November 2010
Roads renamed - By-law 2011-47	October 2011	December 2011	January 2012
April 2012	May 2012	Nov 2012	May 2013
			June 2014
			Sept. 2014
			May 2015

THIS IS SCHEDULE 'A' TO THE COMPREHENSIVE ZONING BY-LAW NO. 2002-54 PASSED THIS 28TH DAY OF OCTOBER, 2002.
 MAYOR Milt McIver
 CLERK Cathy Robins

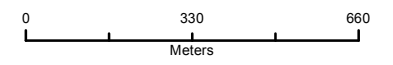
Prepared by: County of Bruce Planning & Economic Development Department
 Date Printed: December, 2014





MUNICIPALITY OF NORTHERN BRUCE PENINSULA

ZONE MAP 33



SCALE 1:15000



- RU1 GENERAL RURAL
- RU2 RESTRICTED RURAL
- R1 DETACHED RESIDENTIAL
- R2 RESORT RESIDENTIAL
- R3 SEMI-DETACHED/DUPLEX RESIDENTIAL
- R4 LOW DENSITY MULTIPLE FAMILY RESIDENTIAL
- R5 MEDIUM DENSITY MULTIPLE FAMILY RESIDENTIAL
- C1 BUSINESS DISTRICT COMMERCIAL
- C2 HAMLET COMMERCIAL
- C3 RESORT COMMERCIAL
- C4 TRAVEL TRAILER & COMMERCIAL CAMPGROUND
- RCM RURAL COMMERCIAL INDUSTRIAL
- HCM HIGHWAY COMMERCIAL INDUSTRIAL
- EX EXTRACTIVE INDUSTRIAL
- I INSTITUTIONAL
- OS GENERAL OPEN SPACE
- EH ENVIRONMENTAL HAZARD
- PD PLANNED DEVELOPMENT
- DC DEVELOPMENT CONTROL
- MIS MUNICIPAL INFRASTRUCTURE SERVICES

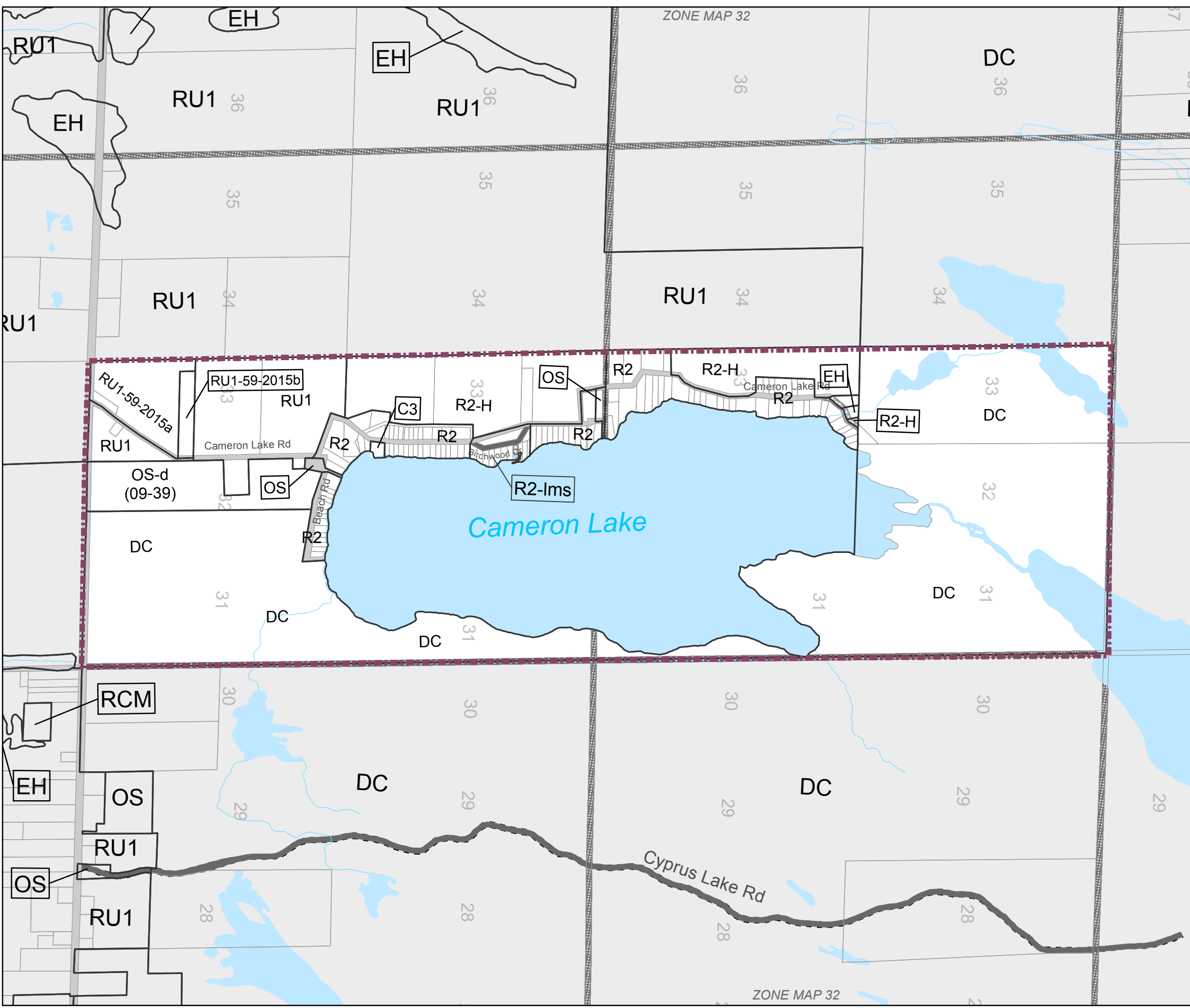
- CLASS 1 ROAD
- CLASS 2 ROAD
- PRIVATE ROAD
- UNOPEN ROAD ALLOWANCE
- BOUNDARY OF SCHEDULE

Note: All property shown on Schedule 'A' as "DC" are located within the Niagara Escarpment Development control area and therefore are subject to Regulation 683-80.

Date Revised:	Housekeeping By-law Feb. 2005	January 2006	
Housekeeping By-law No. 2009-87	August 2010	October 2010	November 2010
Roads renamed - By-law 2011-47	October 2011	December 2011	January 2012
April 2012	May 2012	Nov 2012	May 2013
May 2015	Sept. 2015	Oct. 2015	June 2014
			Sept. 2014

THIS IS SCHEDULE 'A' TO THE COMPREHENSIVE ZONING BY-LAW NO. 2002-54 PASSED THIS 28TH DAY OF OCTOBER, 2002.
 MAYOR Milt McIver
 CLERK Cathy Robins

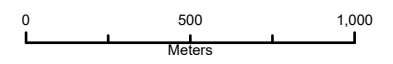
Prepared by: County of Bruce Planning & Economic Development Department
 Date Printed: December, 2015



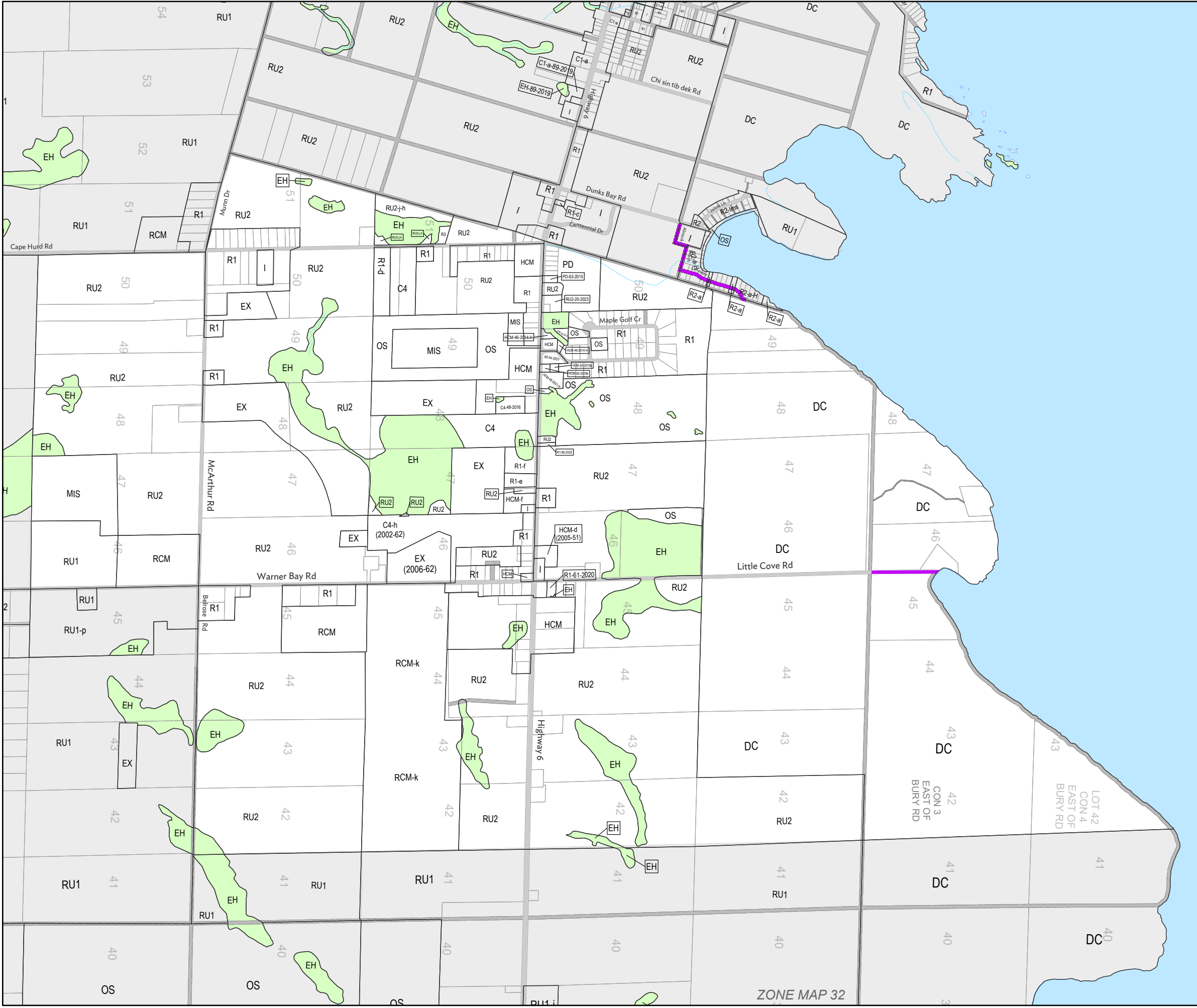


Municipality of Northern Bruce Peninsula

ZONE MAP 34



SCALE 1:23000



- RU1 General Rural
- RU2 Restricted Rural
- R1 Detached Residential
- R2 Resort Residential
- R3 Semi-Detached / Duplex Residential
- R4 Low Density Multiple Family Residential
- R5 Medium Density Multiple Family Residential
- C1 Business District Commercial
- C2 Hamlet Commercial
- C3 Resort Commercial
- C4 Travel Trailer & Commercial Campground
- RCM Rural Commercial Industrial
- HCM Highway Commercial Industrial
- EX Extractive Industrial
- I Institutional
- OS General Open Space
- EH Environmental Hazard
- PD Planned Development
- DC Development Control
- MIS Municipal Infrastructure Services

- EH - Environmental Hazard
- Class 1 Road
- Class 2 Road
- Private Road
- Unopen Road Allowance

Note: All property shown on Schedule 'A' as "DC" are located within the Niagara Escarpment Development control area and therefore are subject to Regulation 683-80.

Date Revised:	Housekeeping By-law Feb. 2005	January 2006	
Housekeeping By-law No. 2009-87	August 2010	October 2010	November 2010
Roads renamed - By-law 2011-47	October 2011	December 2011	January 2012
April 2012	May 2012	Nov 2012	May 2013
			June 2014
			Sept. 2014
May 2015	Sept. 2015	Oct. 2015	

This is Schedule 'A' to the comprehensive zoning By-law NO. 2002-54 passed this 28th day of October, 2002.

Mayor Milt McIver
Clerk Cathy Robins

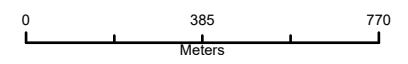
Prepared by: County of Bruce Planning & Development
Date Printed: January 16, 2024

ZONE MAP 32

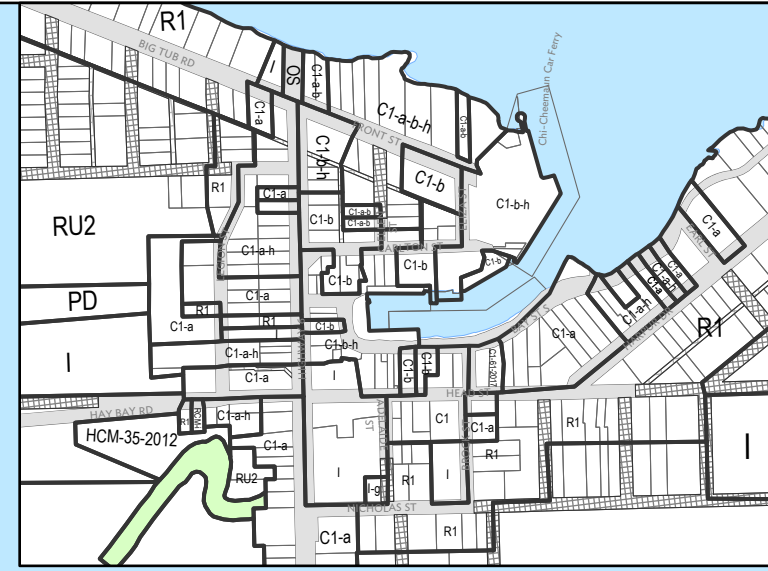
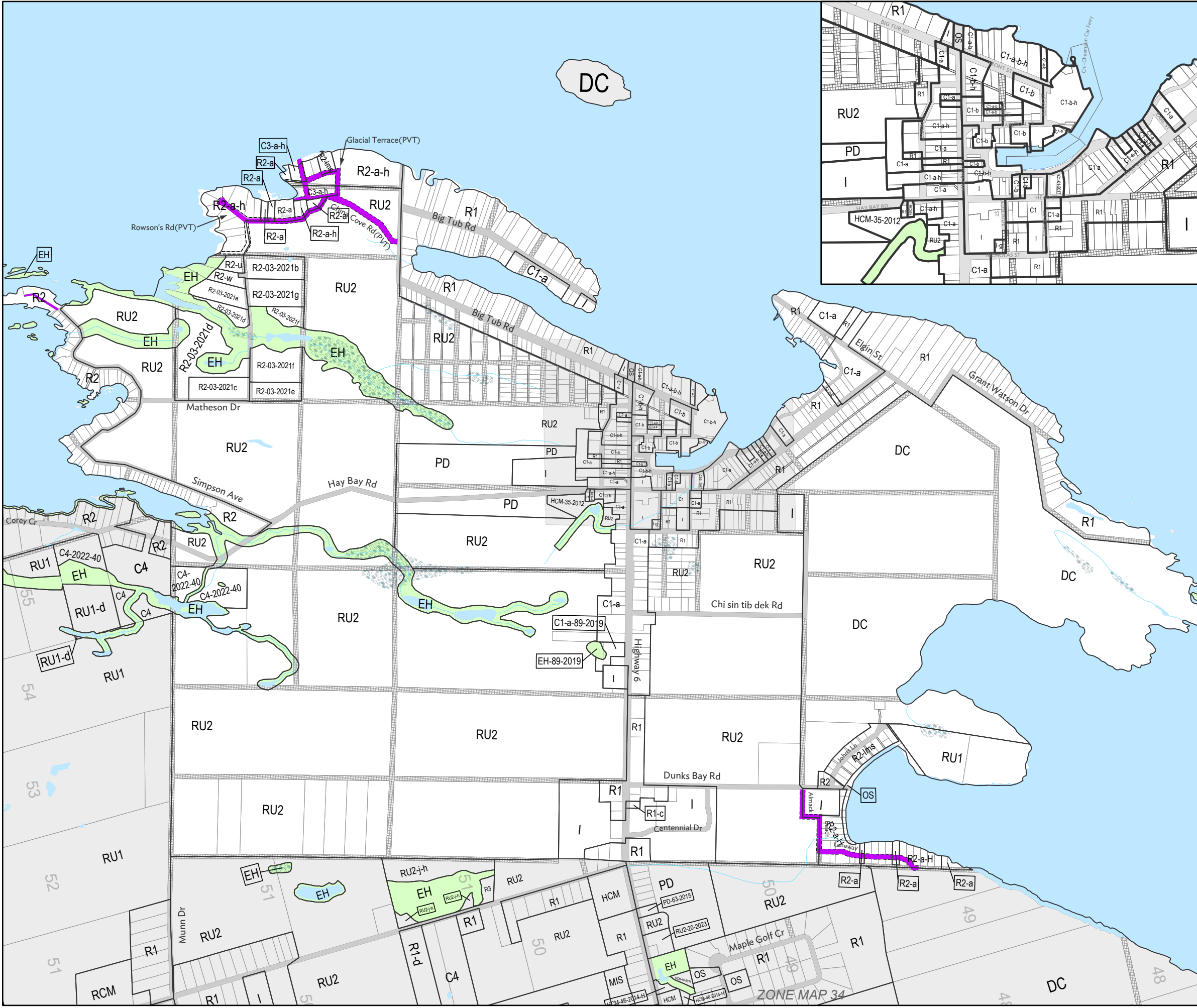


Municipality of Northern Bruce Peninsula

ZONE MAP 35



SCALE 1:16500



- RU1 General Rural
- RU2 Restricted Rural
- R1 Detached Residential
- R2 Resort Residential
- R3 Semi-Detached / Duplex Residential
- R4 Low Density Multiple Family Residential
- R5 Medium Density Multiple Family Residential
- C1 Business District Commercial
- C2 Hamlet Commercial
- C3 Resort Commercial
- C4 Travel Trailer & Commercial Campground
- RCM Rural Commercial Industrial
- HCM Highway Commercial Industrial
- EX Extractive Industrial
- I Institutional
- OS General Open Space
- EH Environmental Hazard
- PD Planned Development
- DC Development Control
- MIS Municipal Infrastructure Services

- EH - Environmental Hazard
- Class 1 Road
- Class 2 Road
- Private Road
- Unopen Road Allowance

Note: All property shown on Schedule 'A' as "DC" are located within the Niagara Escarpment Development control area and therefore are subject to Regulation 683-80.

Date Revised:	Housekeeping By-law Feb. 2005	January 2006	
Housekeeping By-law No. 2009-87	August 2010	October 2010	November 2010
Roads renamed - By-law 2011-47	October 2011	December 2011	January 2012
April 2012	May 2012	Nov 2012	May 2013
			June 2014
			Sept. 2014
May 2015	Sept. 2015	Oct. 2015	

This is Schedule 'A' to the comprehensive zoning By-law NO. 2002-54 passed this 28th day of October, 2002.

Mayor Milt McIver
Clerk Cathy Robins

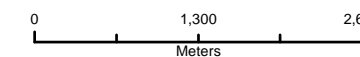
Prepared by: County of Bruce Planning & Development
Date Printed: April 2, 2024



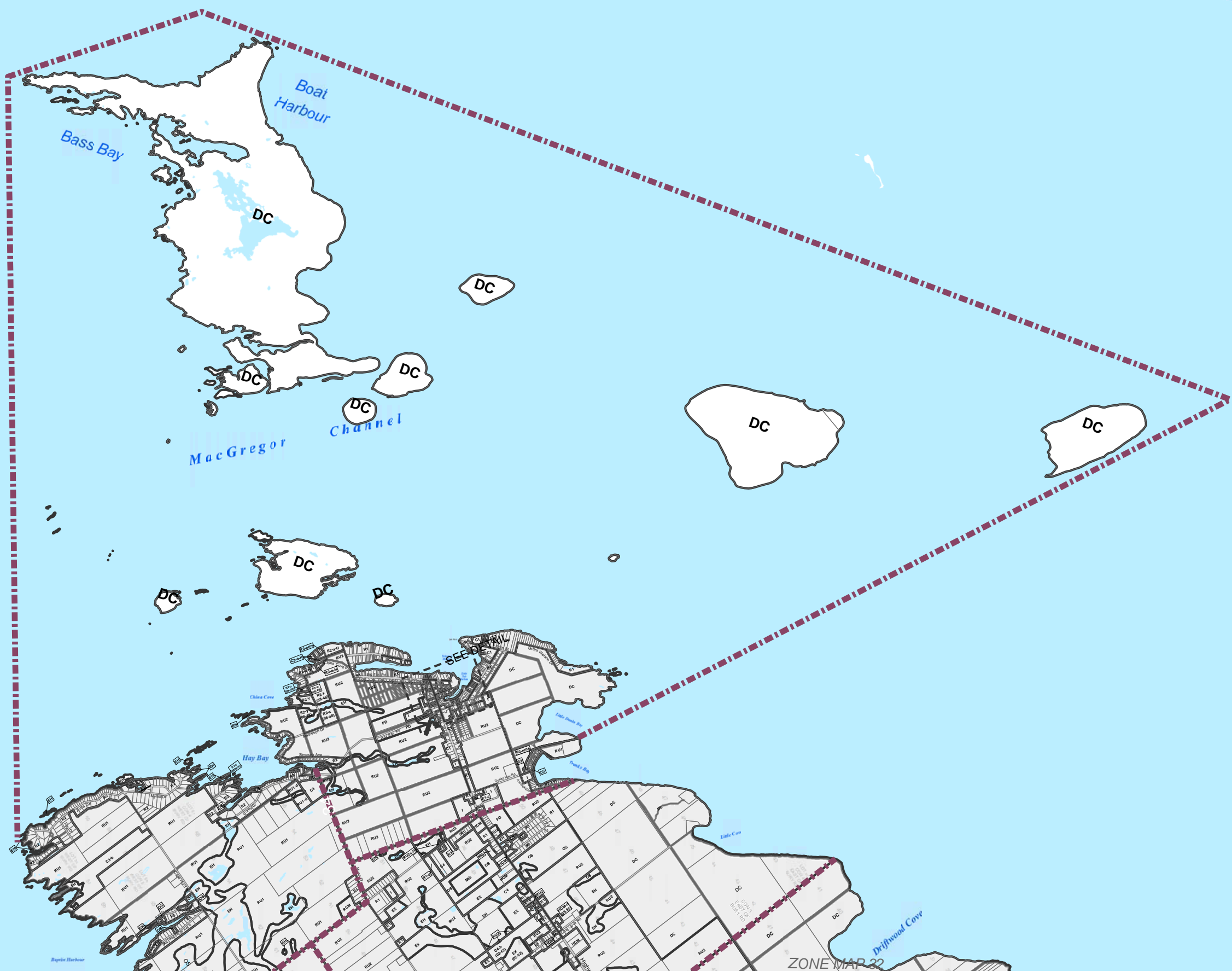
MUNICIPALITY OF NORTHERN BRUCE PENINSULA

(former Township of St. Edmunds)

ZONE MAP 36



SCALE 1:60000



- RU1 GENERAL RURAL
- RU2 RESTRICTED RURAL
- R1 DETACHED RESIDENTIAL
- R2 RESORT RESIDENTIAL
- R3 SEMI-DETACHED/DUPLEX RESIDENTIAL
- R4 LOW DENSITY MULTIPLE FAMILY RESIDENTIAL
- R5 MEDIUM DENSITY MULTIPLE FAMILY RESIDENTIAL
- C1 BUSINESS DISTRICT COMMERCIAL
- C2 HAMLET COMMERCIAL
- C3 RESORT COMMERCIAL
- C4 TRAVEL TRAILER & COMMERCIAL CAMPGROUND
- RCM RURAL COMMERCIAL INDUSTRIAL
- HCM HIGHWAY COMMERCIAL INDUSTRIAL
- EX EXTRACTIVE INDUSTRIAL
- I INSTITUTIONAL
- OS GENERAL OPEN SPACE
- EH ENVIRONMENTAL HAZARD
- PD PLANNED DEVELOPMENT
- DC DEVELOPMENT CONTROL
- MIS MUNICIPAL INFRASTRUCTURE SERVICES

- CLASS 1 ROAD
- CLASS 2 ROAD
- PRIVATE ROAD
- UNOPEN ROAD ALLOWANCE
- BOUNDARY OF SCHEDULE

Note: All property shown on Schedule 'A' as 'DC' are located within the Niagara Escarpment Development control area and therefore are subject to Regulation 683-80.

Date Revised:	Housekeeping By-law Feb. 2005	January 2006	
Housekeeping By-law No. 2009-87	August 2010	October 2010	November 2010
Roads renamed - By-law 2011-47	October 2011	December 2011	January 2012
	April 2012	May 2012	November 2012

THIS IS SCHEDULE 'A' TO THE COMPREHENSIVE ZONING BY-LAW NO. 2002-54 PASSED THIS 28TH DAY OF OCTOBER, 2002.
 MAYOR Milt McIver
 CLERK Cathy Robins

Prepared by: County of Bruce Planning & Economic Development Department
 Date Printed: May 18, 2012